

ADORNI NAZARENA
ingegnere

Studio :
Via Gianna Giglioli Valle 10, 42124 Reggio Emilia
email: nazarena.adorni.ingegnere@gmail.com

BORGHI GRAZIANO
architetto

Studio :
Viale G. Matteotti n° 45, 42048 Rubiera (RE)
tel. 0522-627565
email: arch.grazianoborghi@gmail.com

PONTI GIANLUCA
architetto

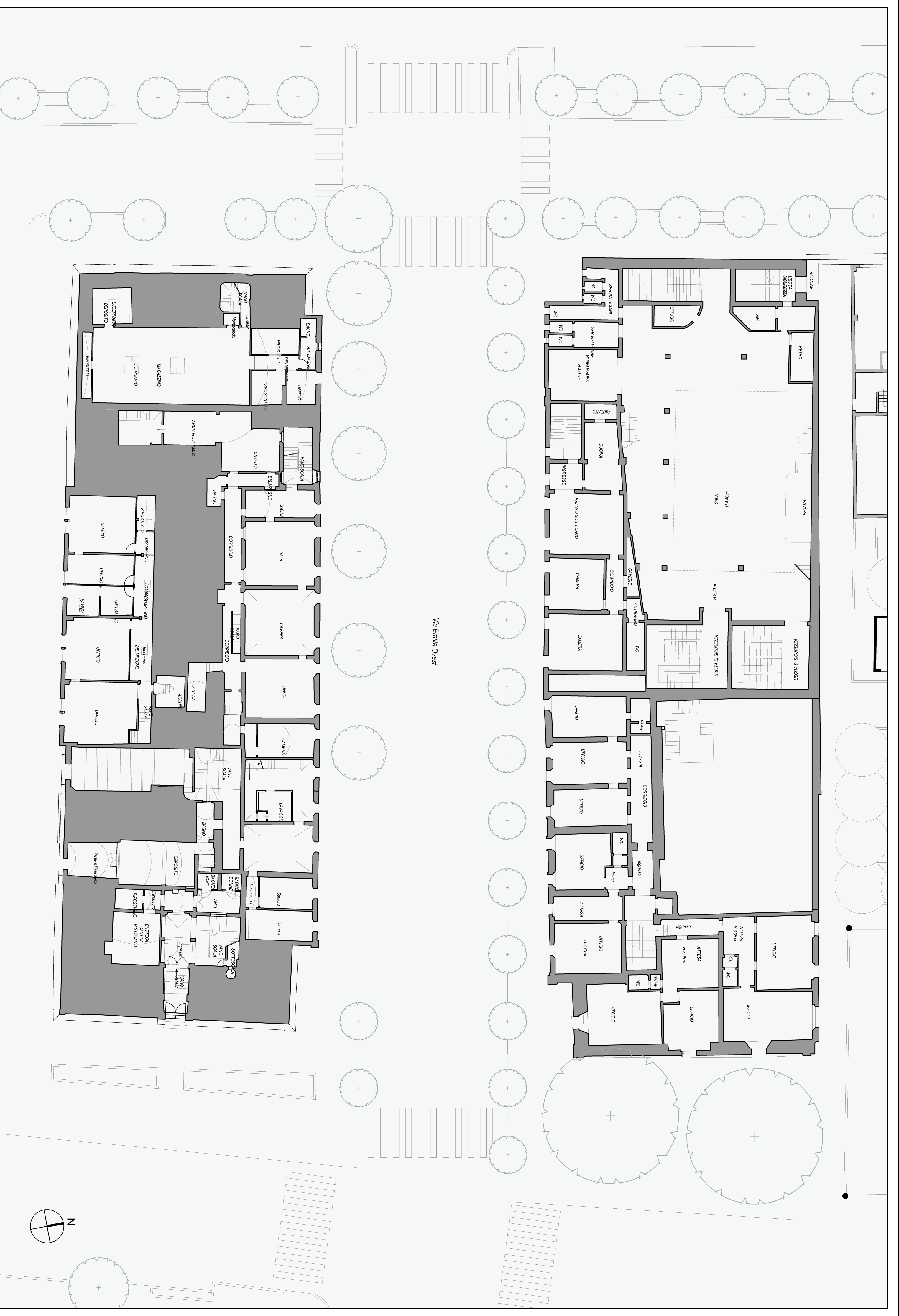
Studio :
Via Emilia Est n° 9/c, 42048 Rubiera (RE)
tel. -fax 0522-627866 cell. 335-5248688
email: gponiarchitetto@gmail.com
www.gianlucaporti.it

IL FORTE
RICHIESTA DI PARERE PER RESTAURO E
RISANAMENTO CONSERVATIVO PER OPERE
INTERNE ED ESTERNE IN FABBRICATO CIVILE
CON FUNZIONE MISTA

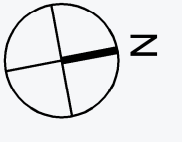
PIAZZA XXIV MAGGIO, RUBIERA (RE)

APRILE 2022

Sovrapposizioni catastali del forte di Rubiera -
Stato Attuale, Stato di Progetto, Stato
Comparativo

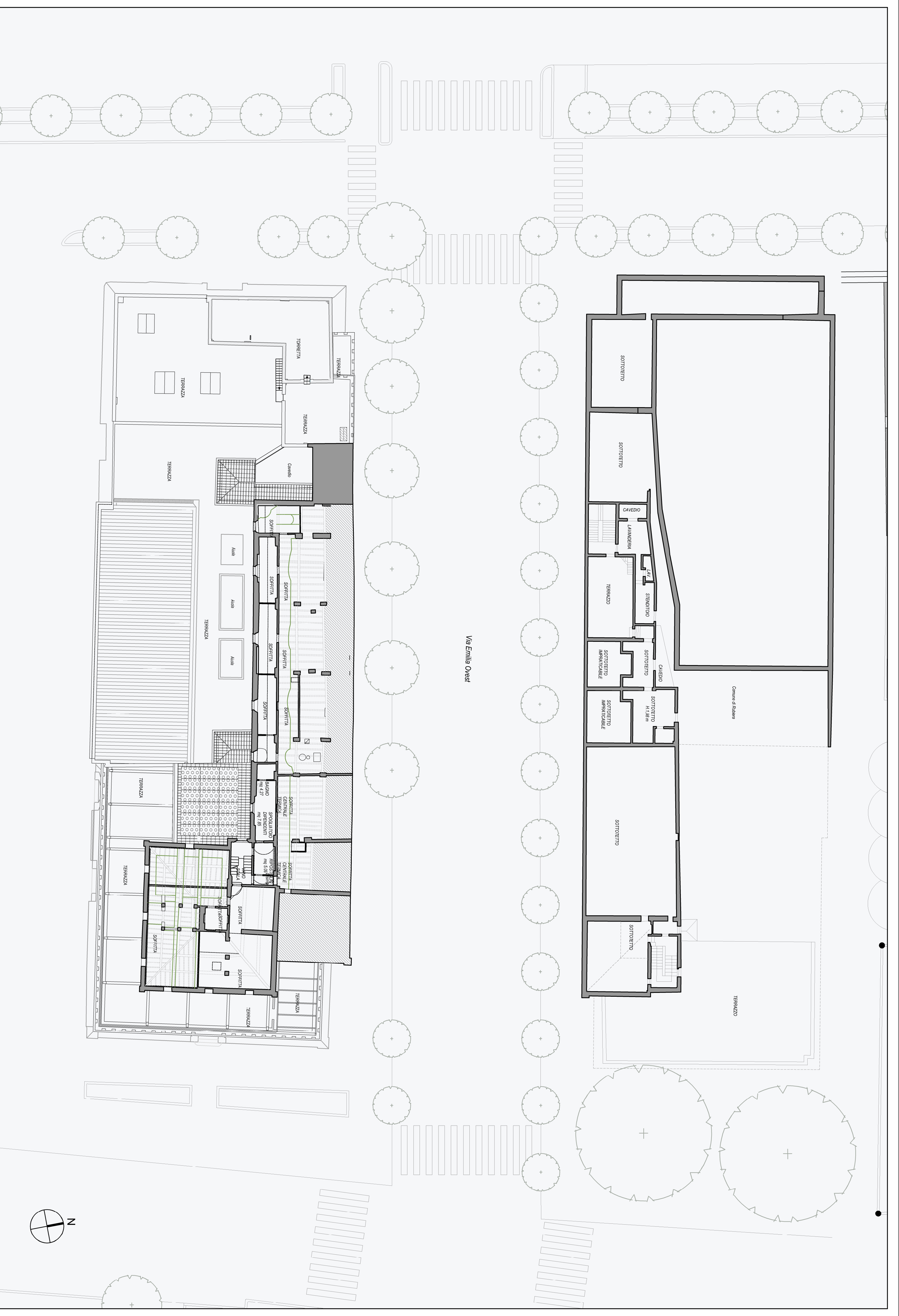


Via Emilia Ovest

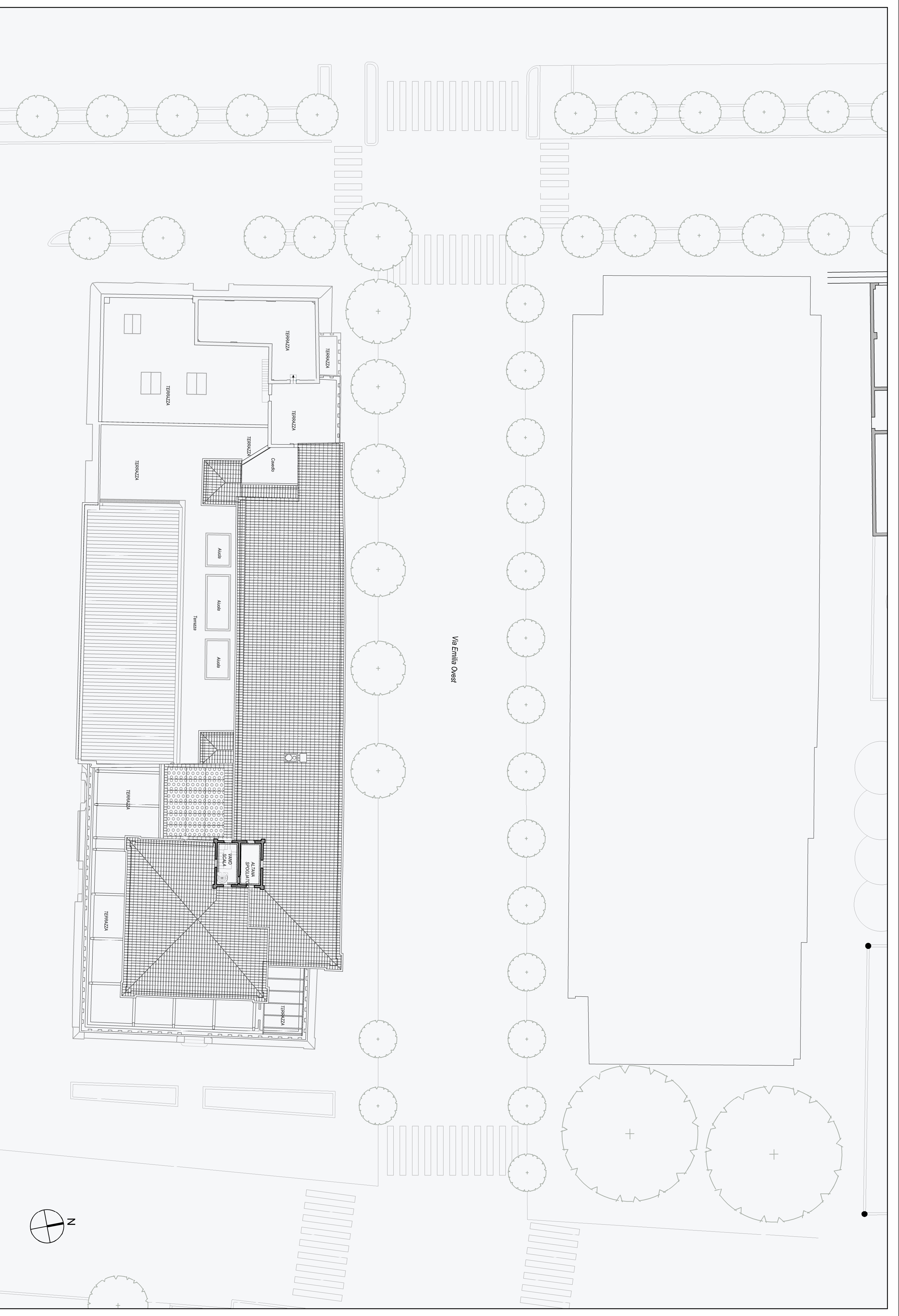




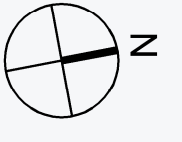
Via Emilia Ovest

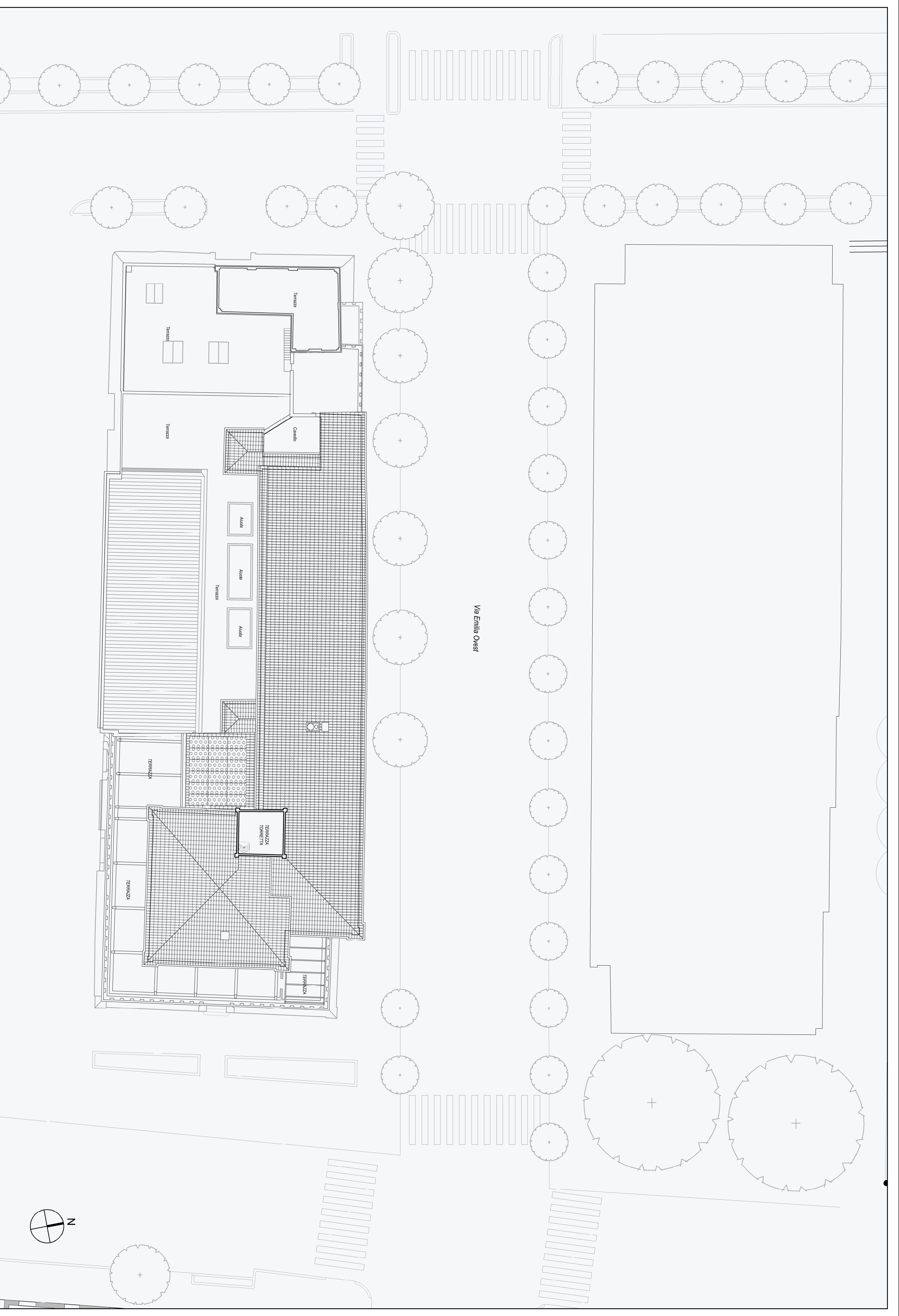


Via Emilia Ovest

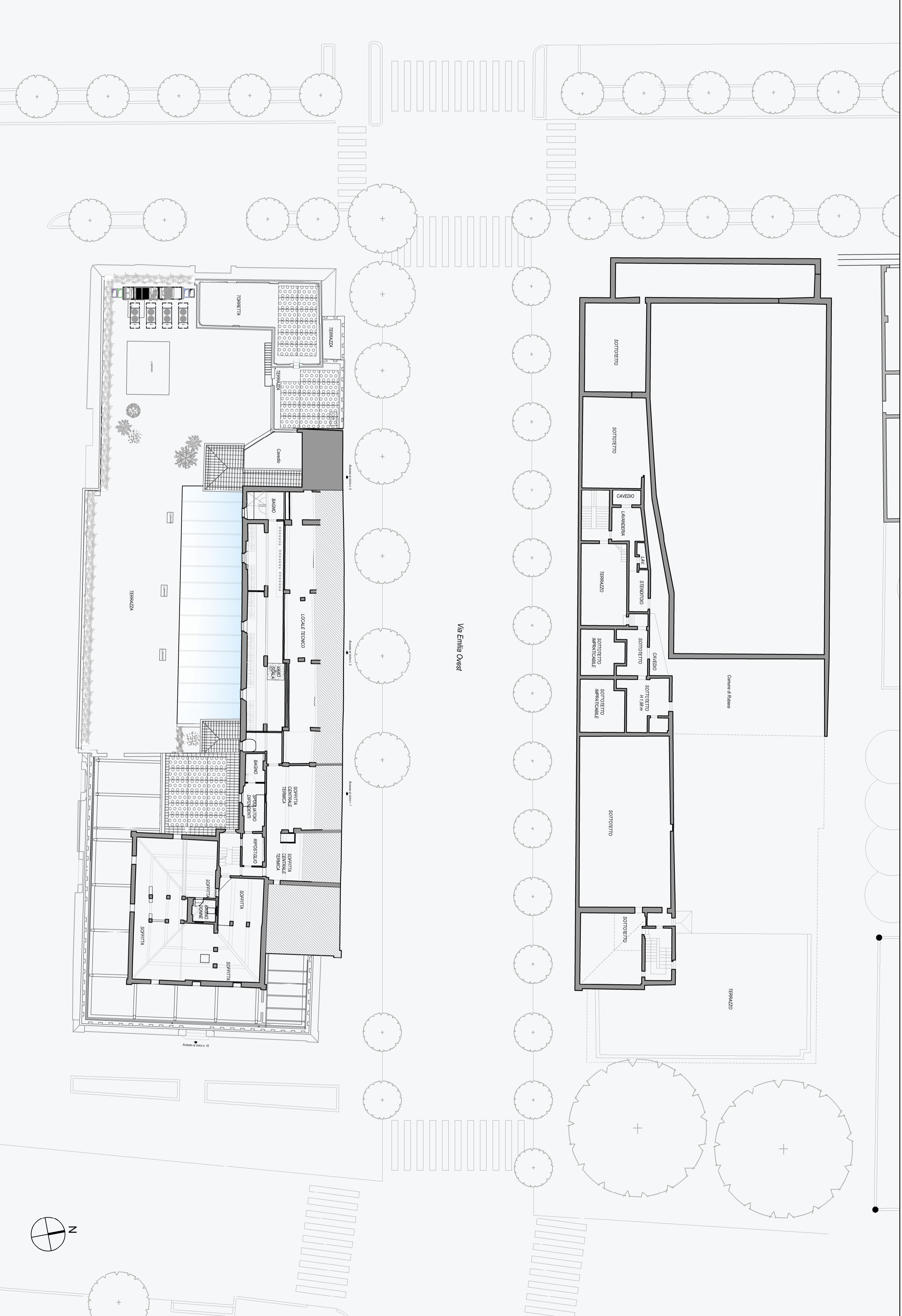


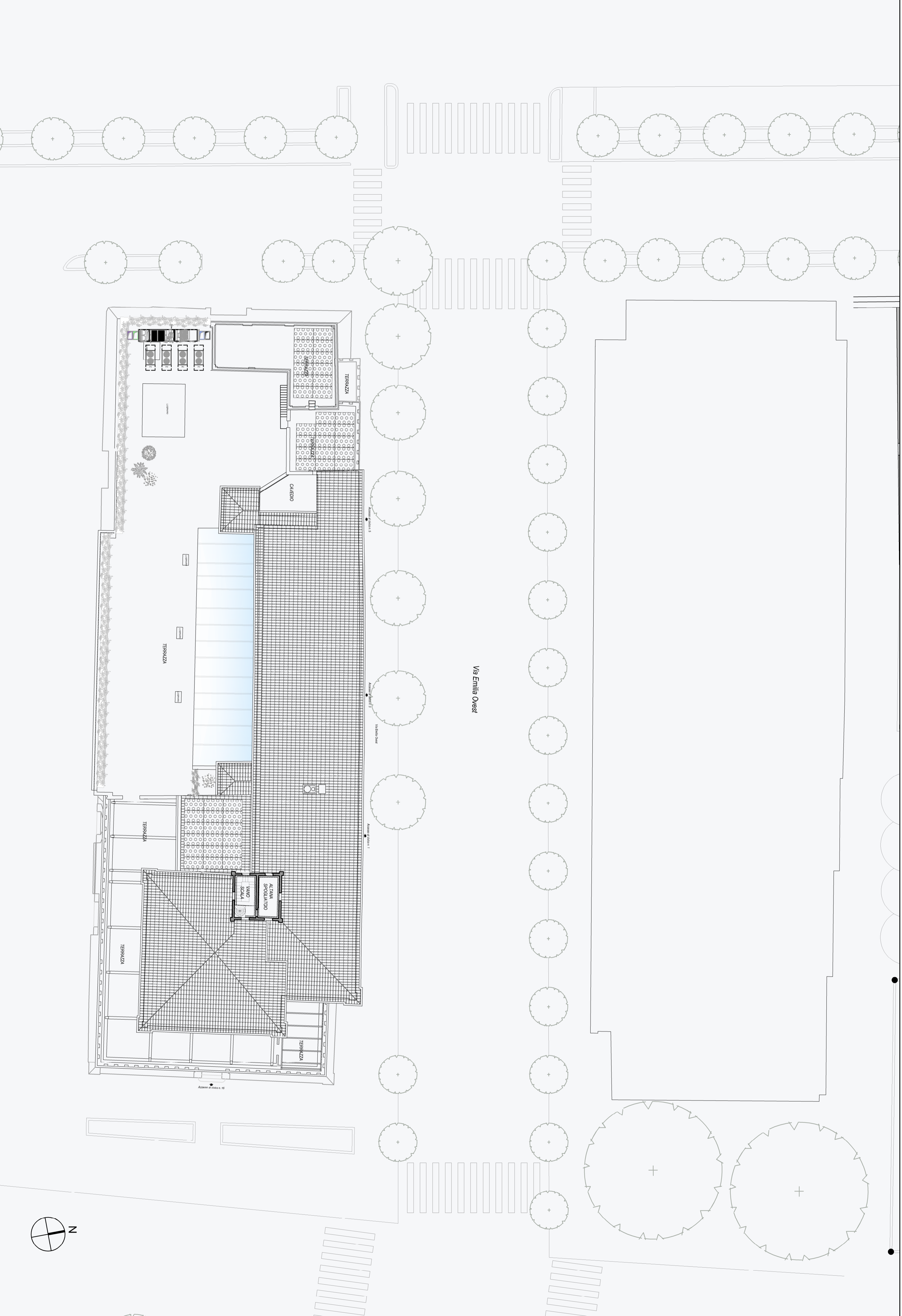
Via Emilia Ovest

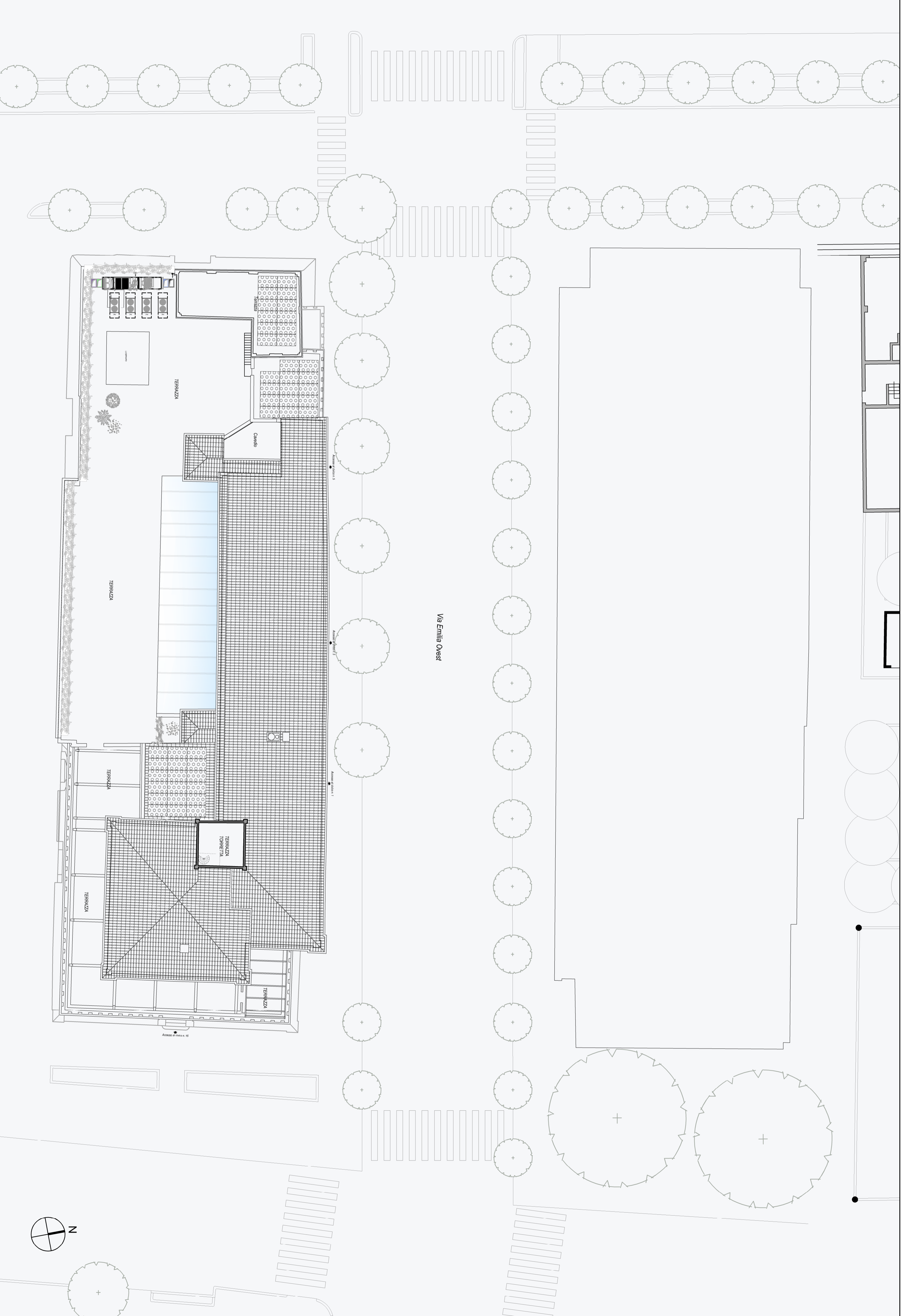






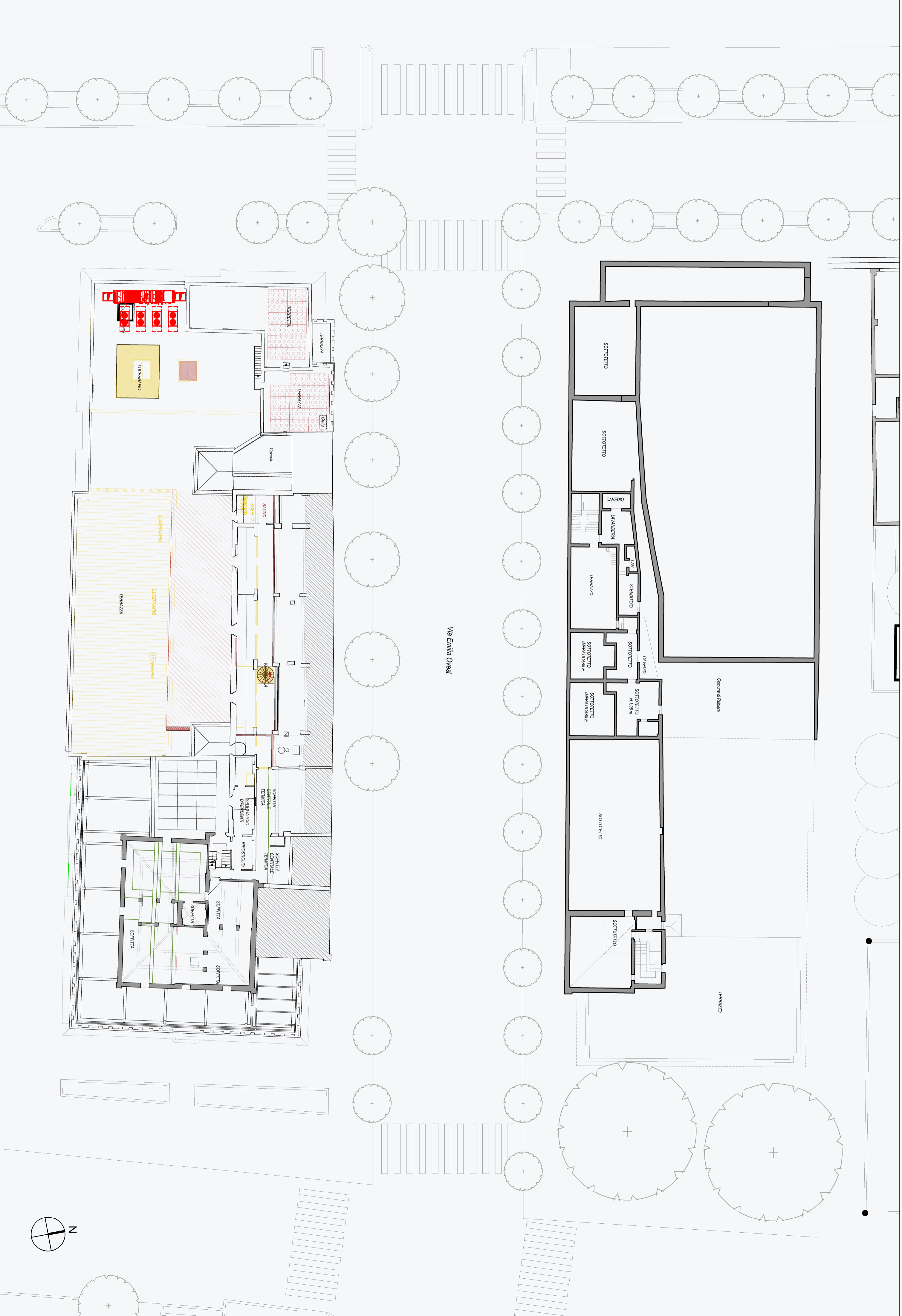




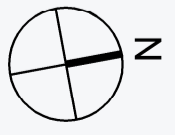


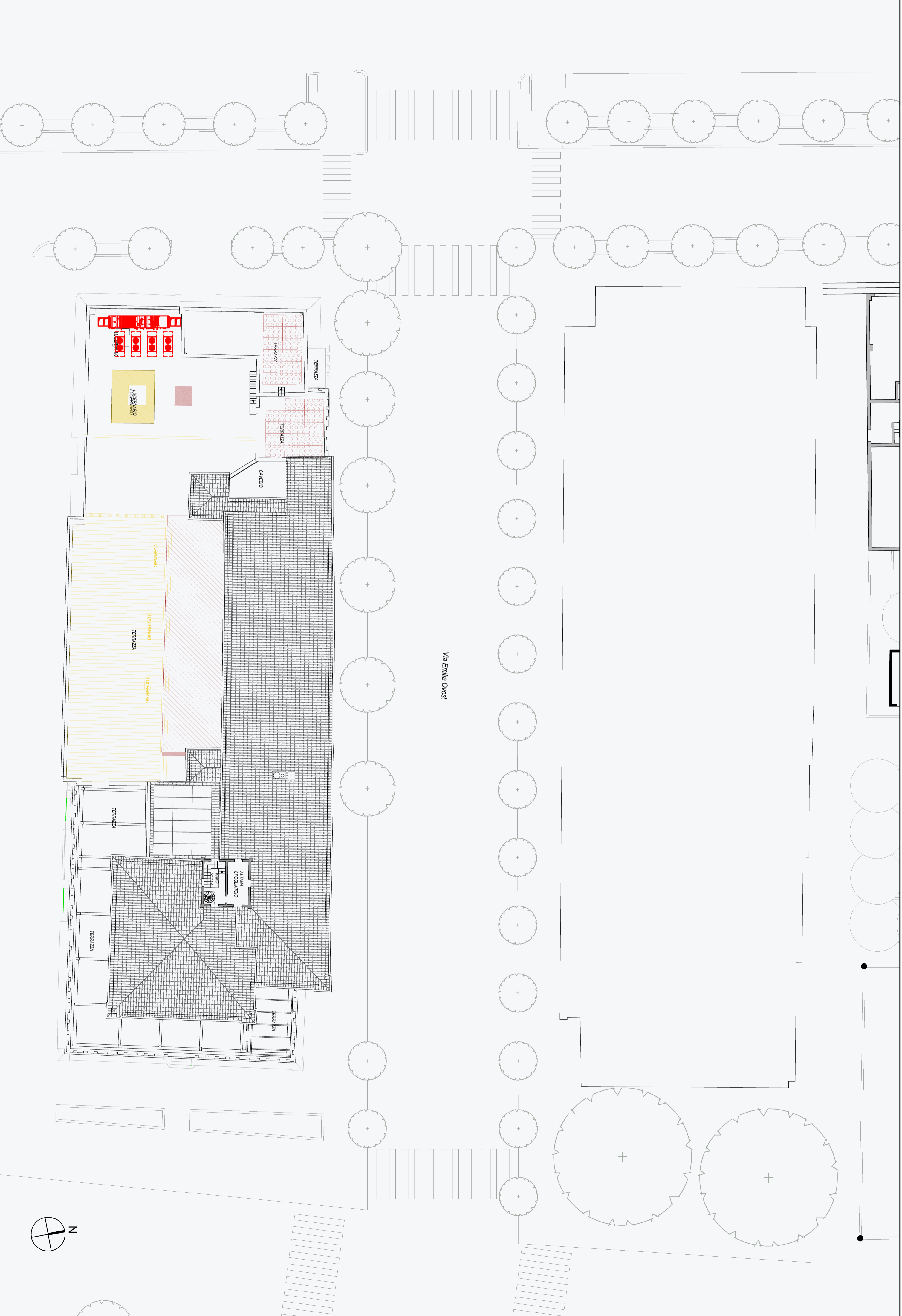




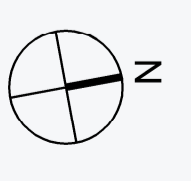


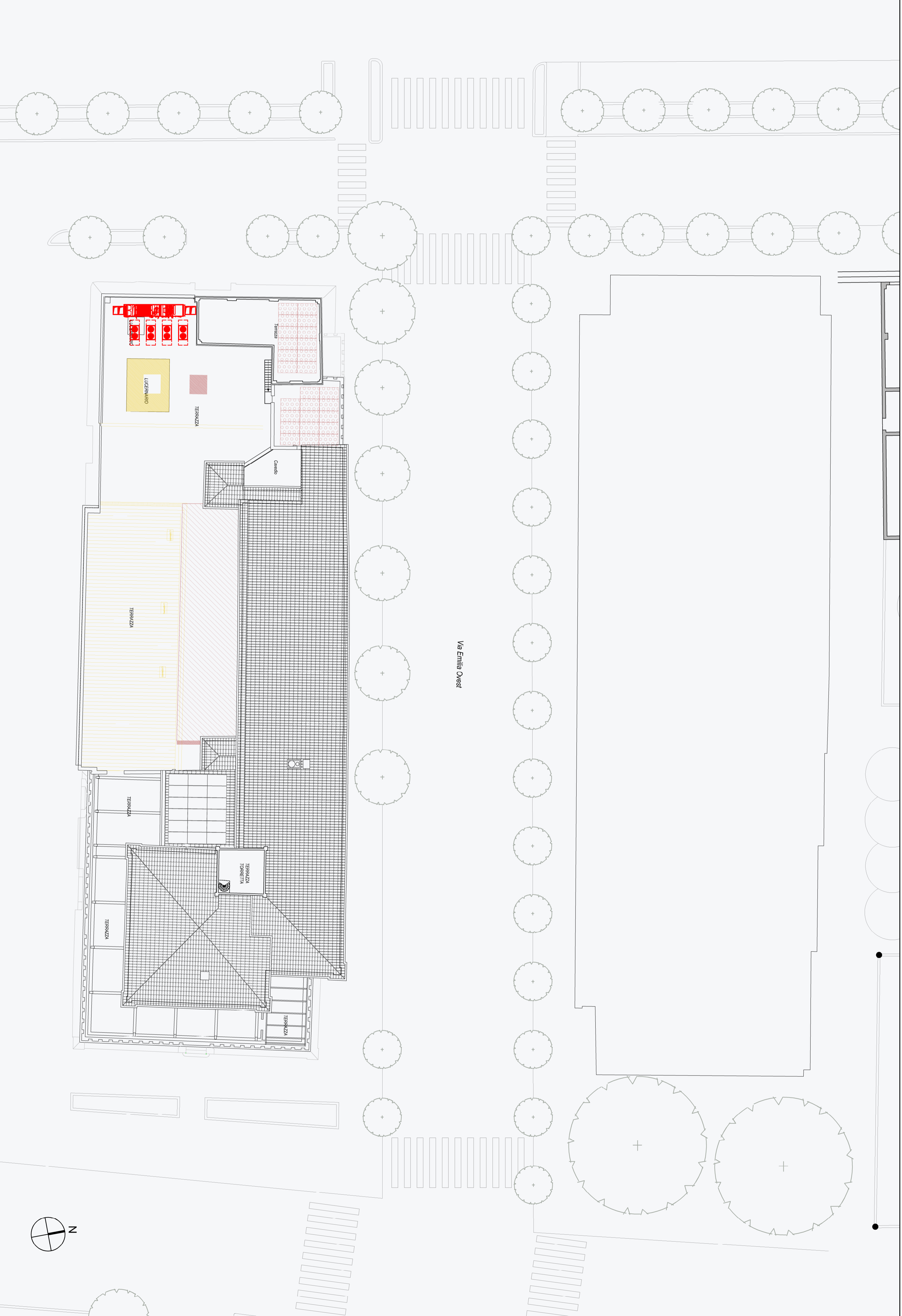
Via Emilia Ovest

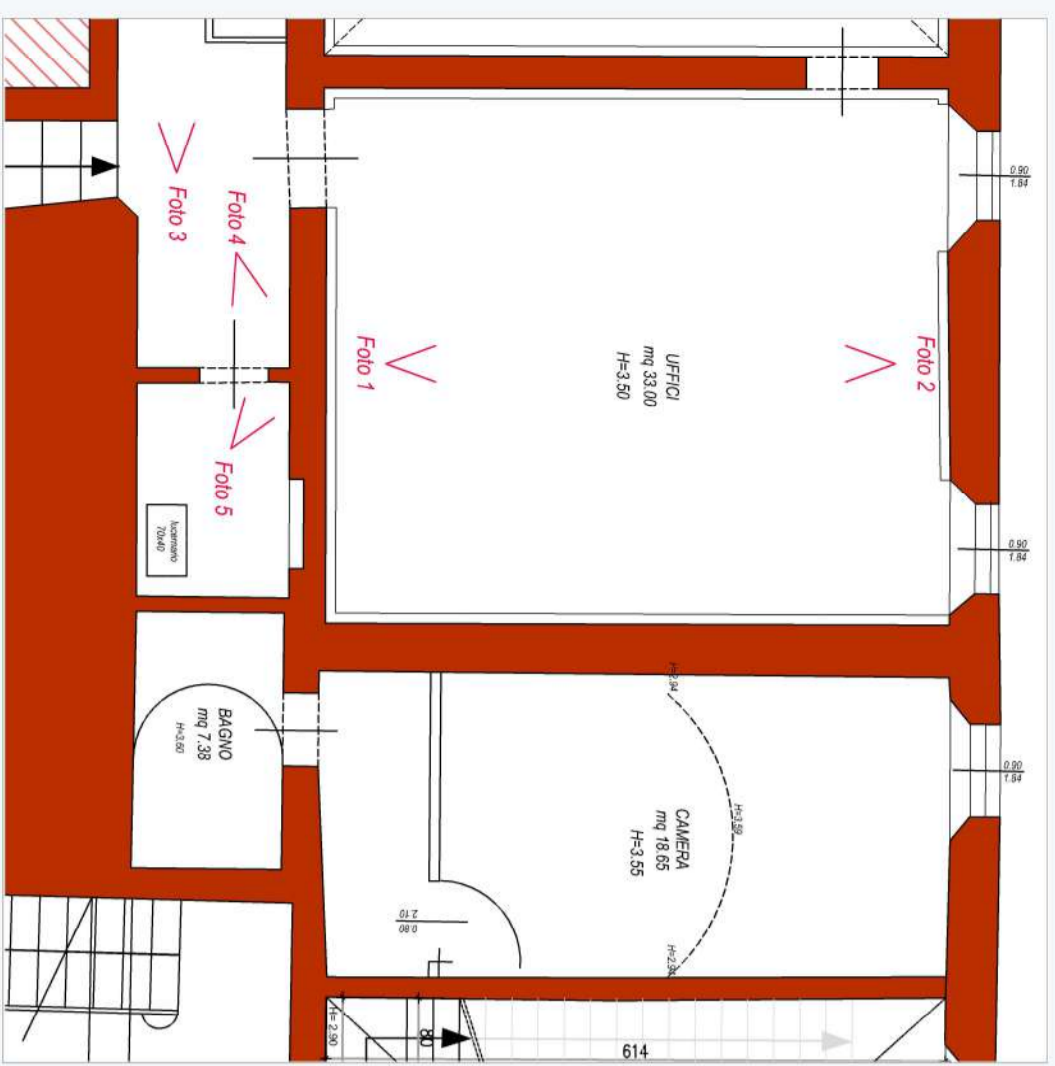




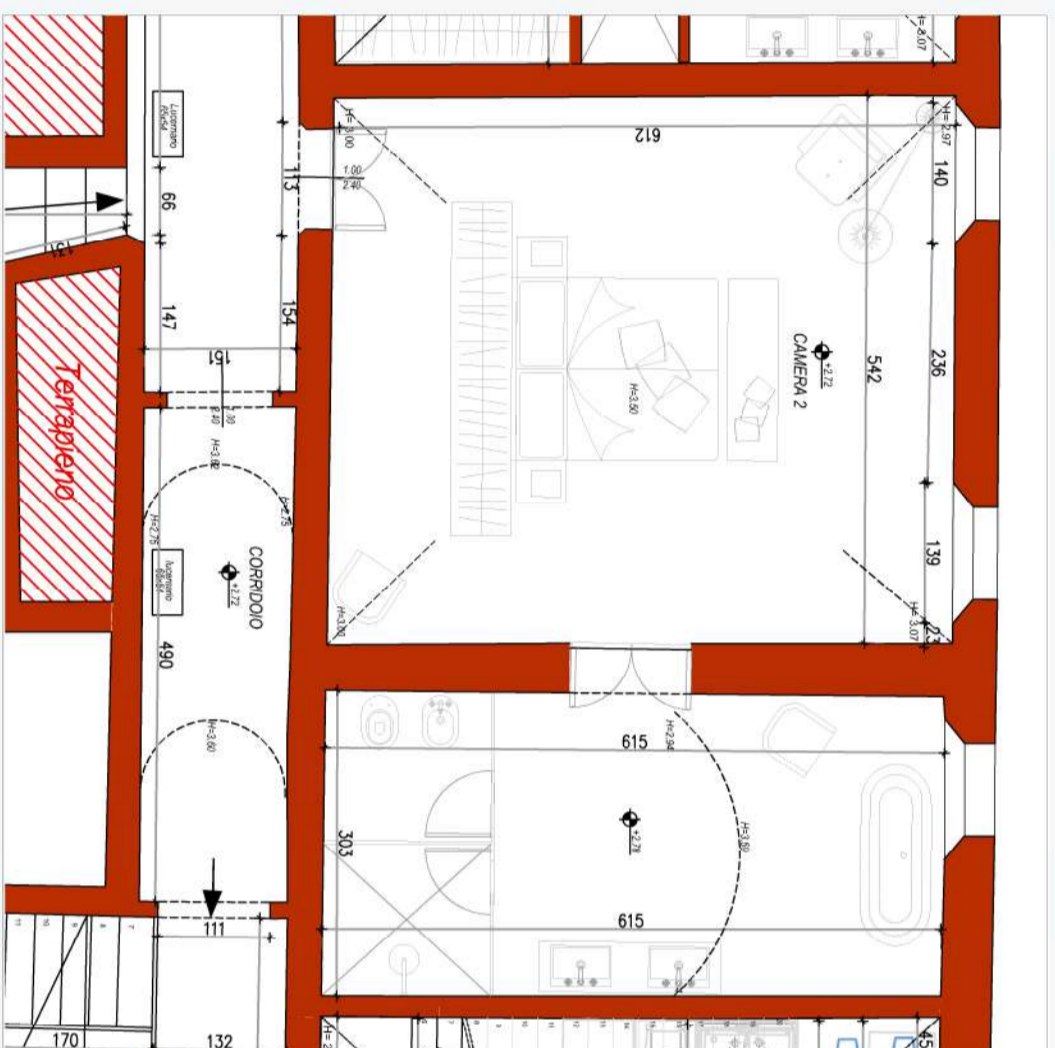
Via Emilia Ovest



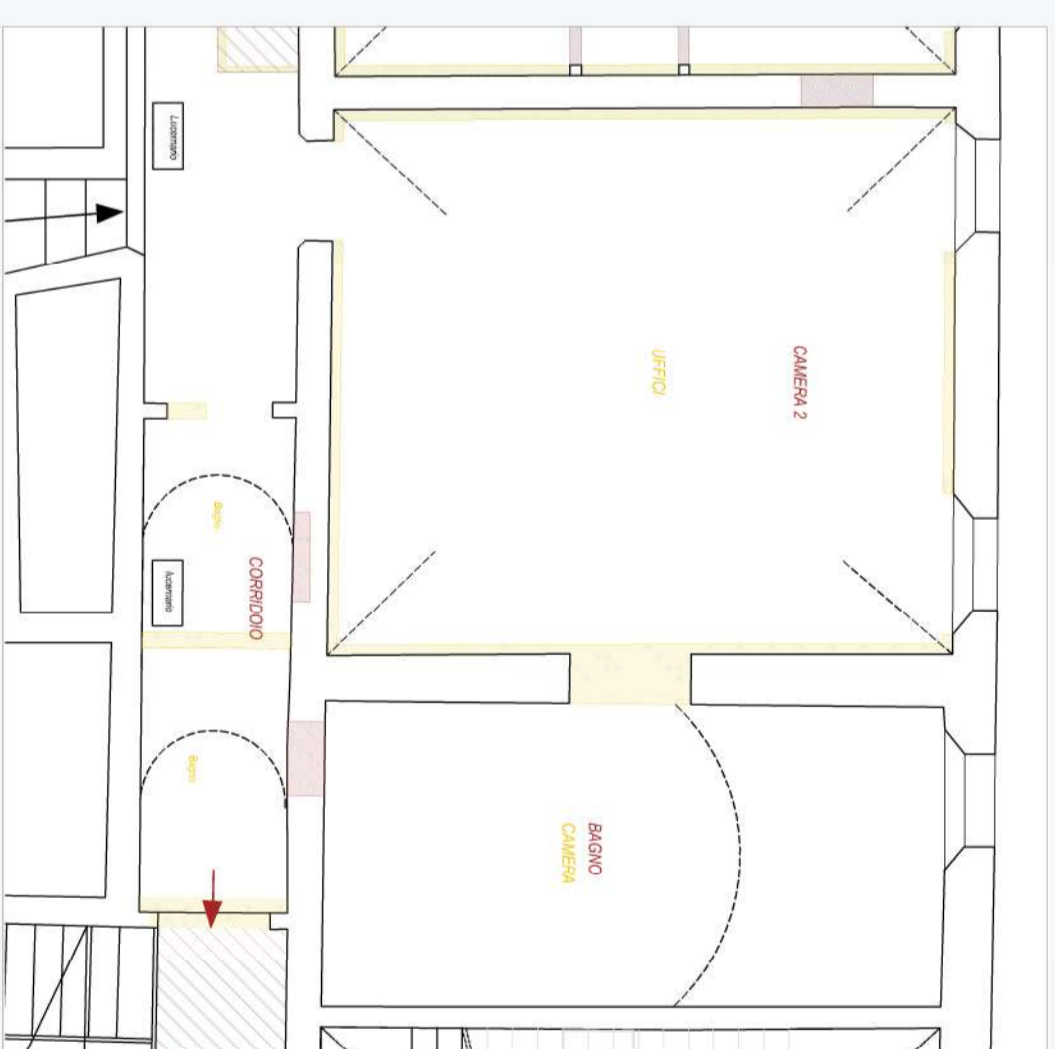




Stato di fatto scala 1:75



Stato di progetto scala 1:75



Stato comparativo scala 1:75

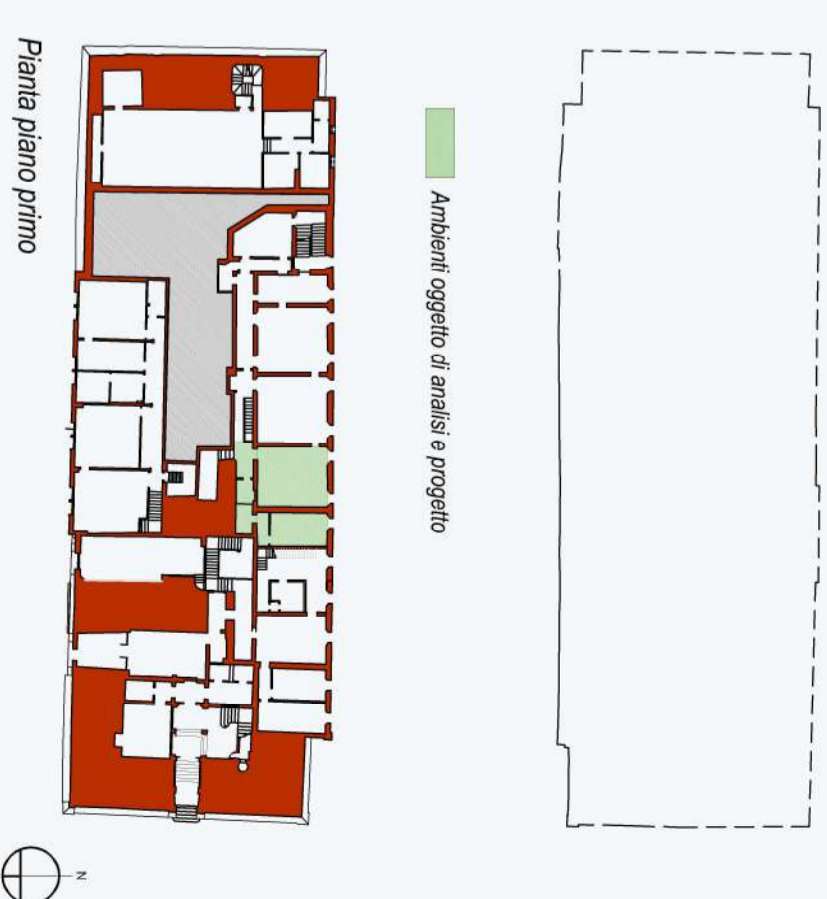


Foto 1



Foto 2



Foto 3



Foto 4



Foto 5

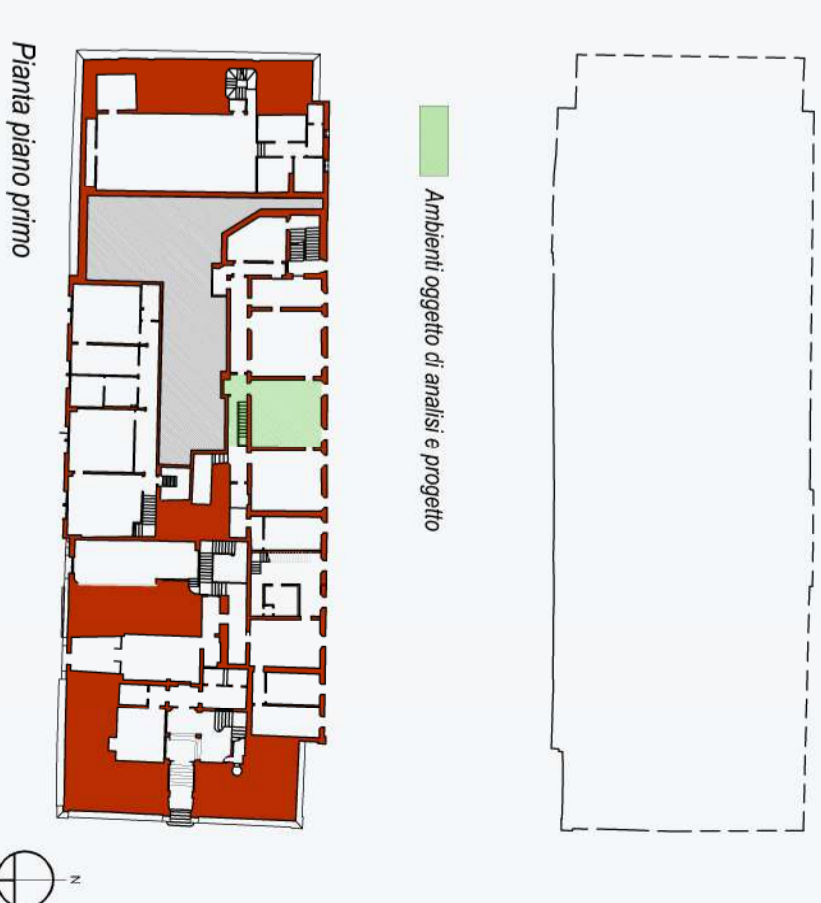
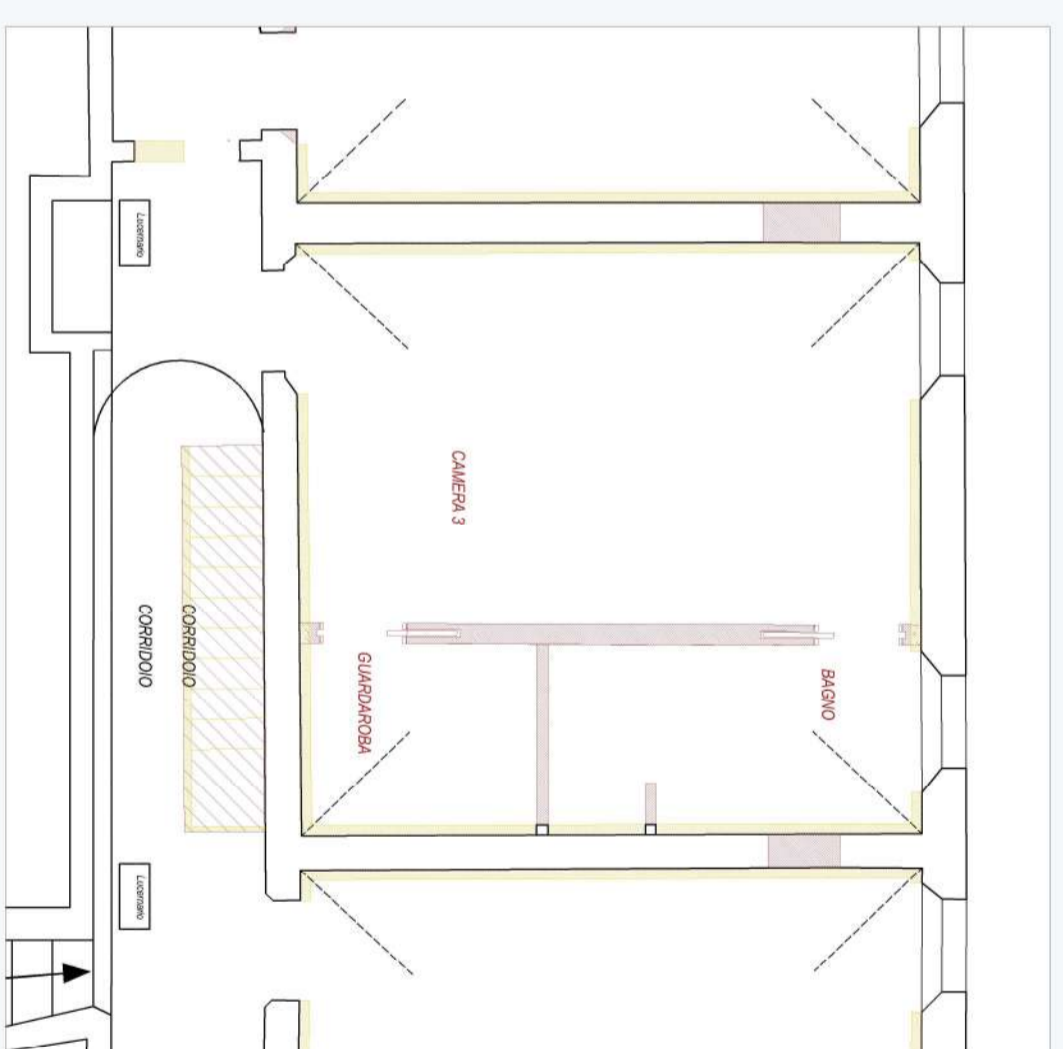
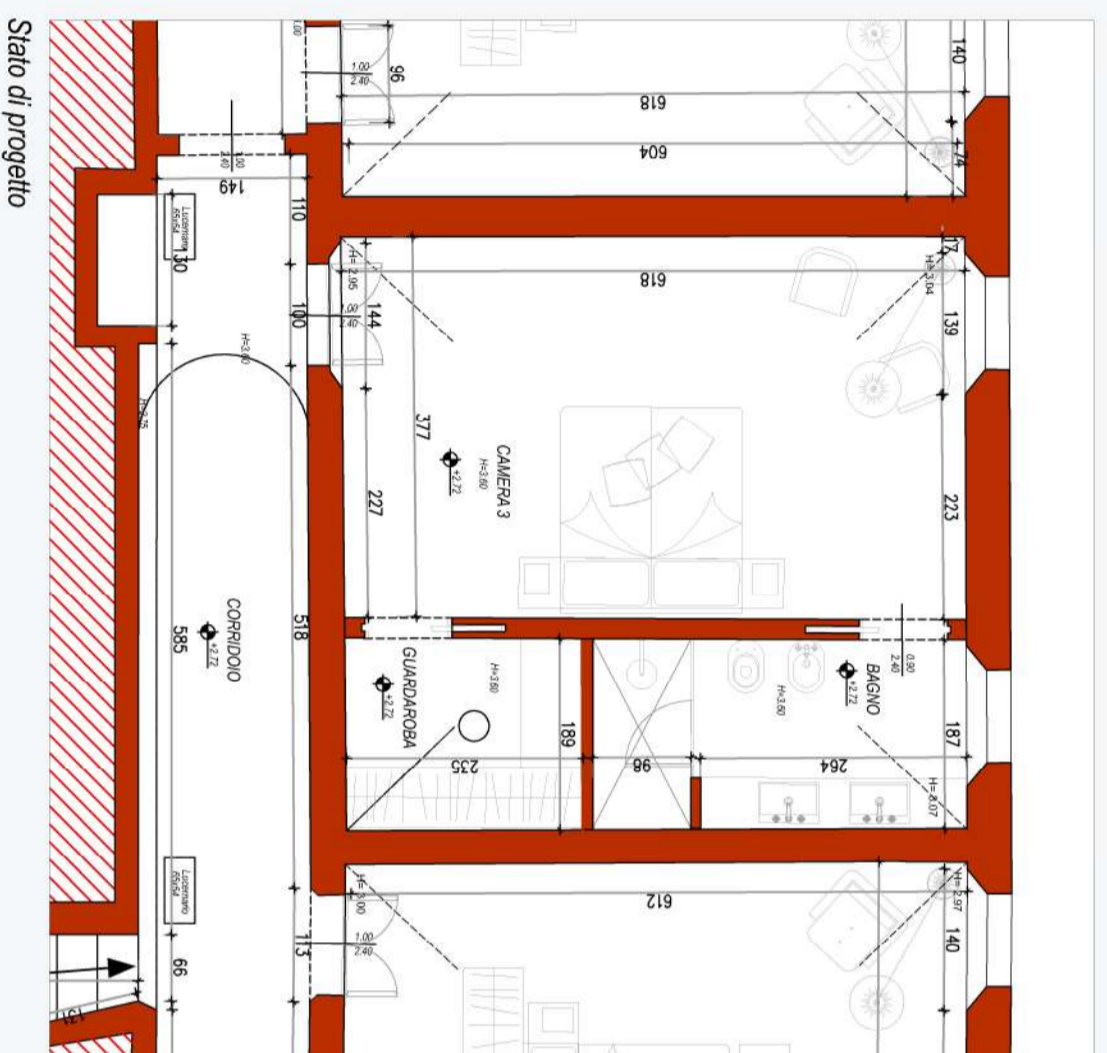
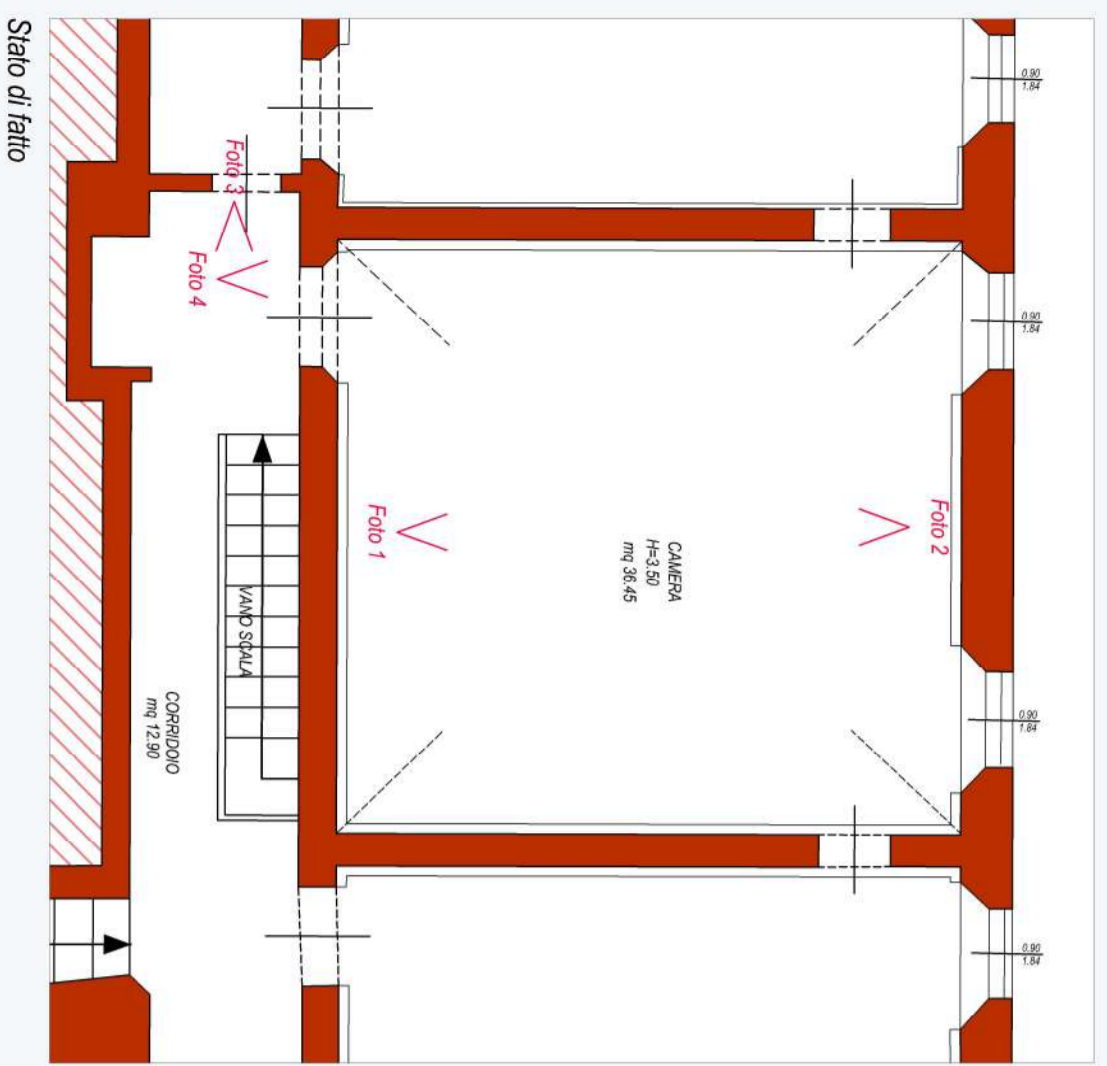


Foto 1



Foto 2



Foto 3


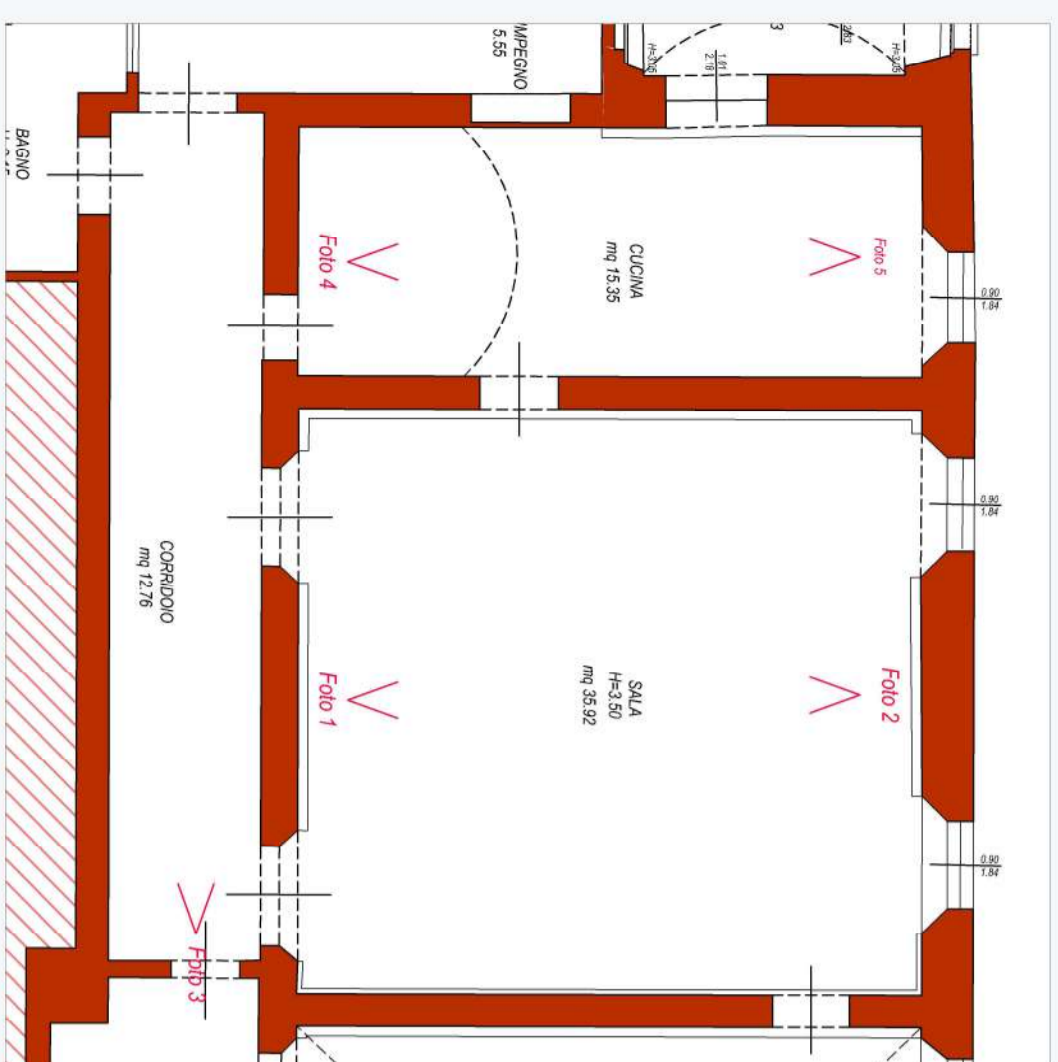
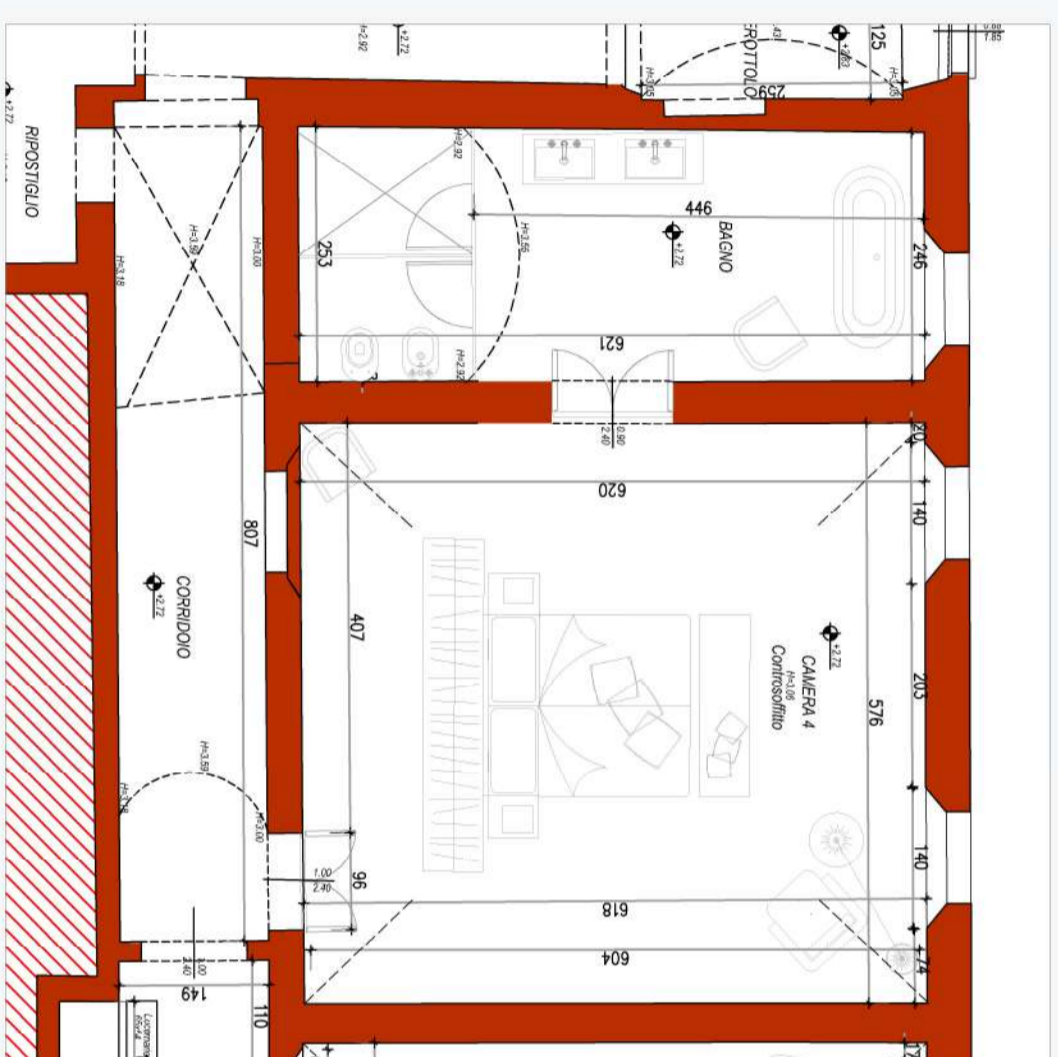


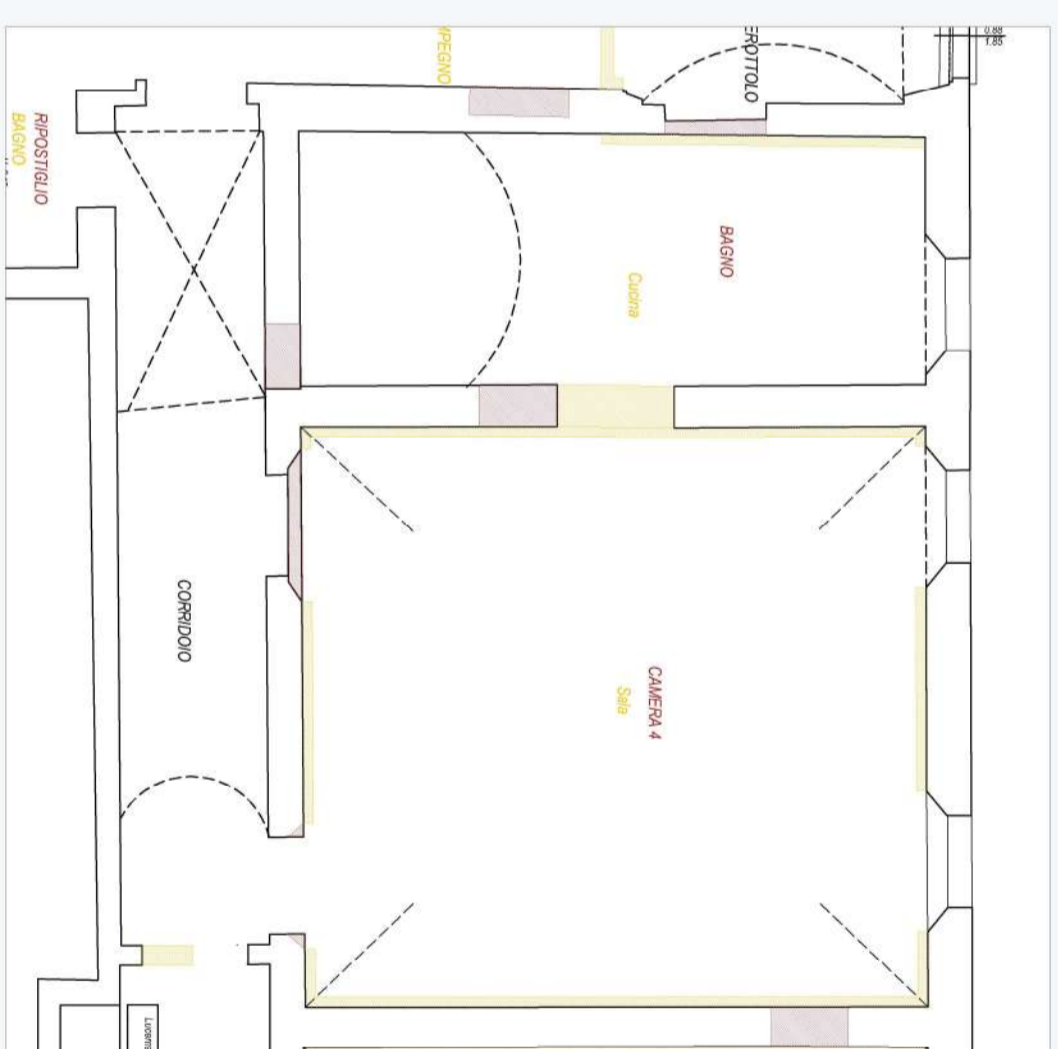
Foto 4



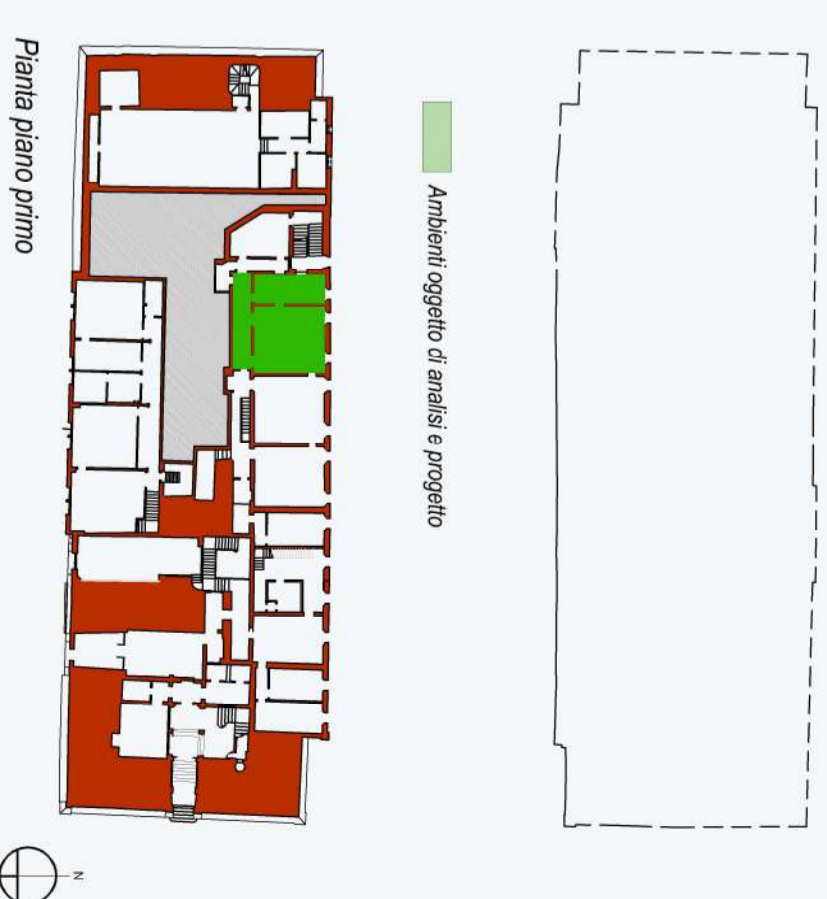
Stato di fatto



Stato di progetto



Stato comparativo



Pianta piano primo




Foto 1



Foto 2




Foto 3


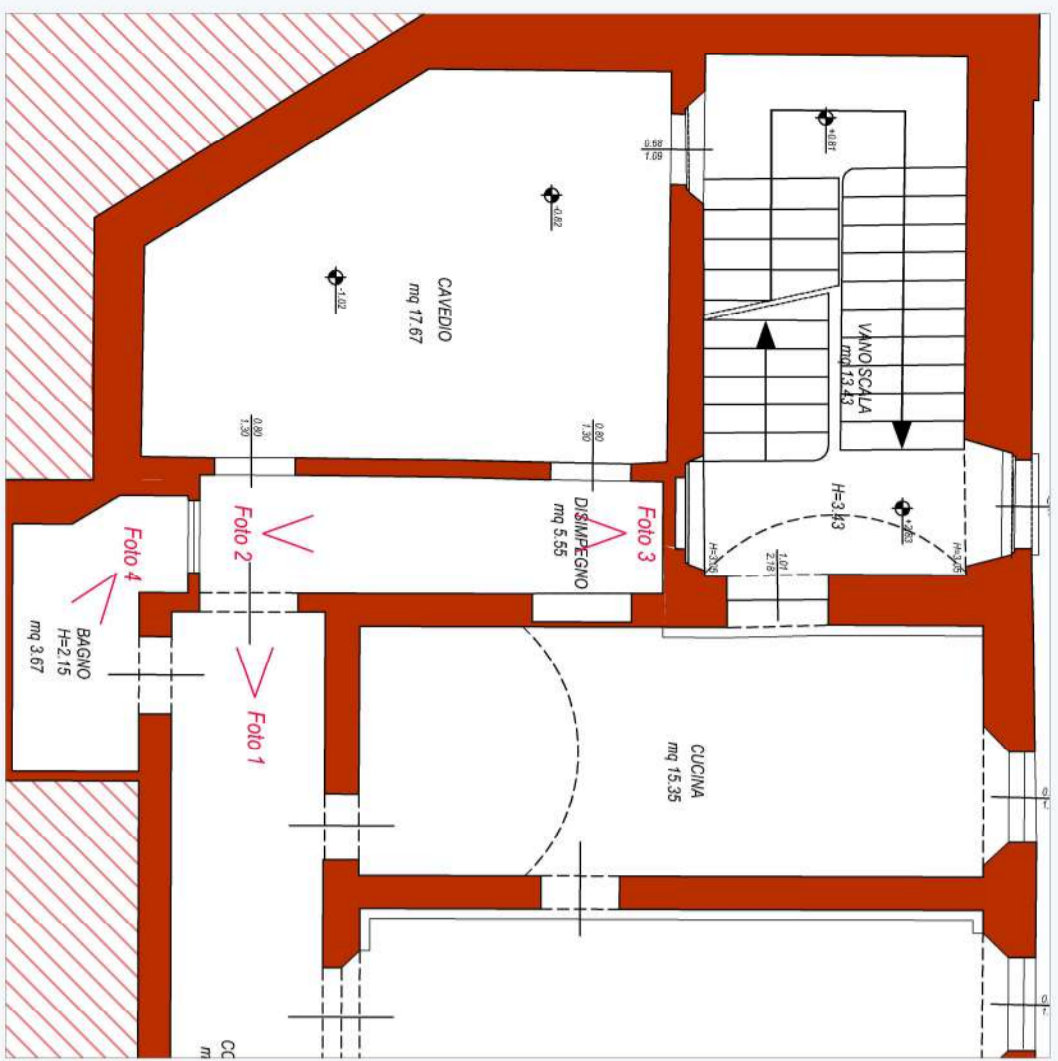


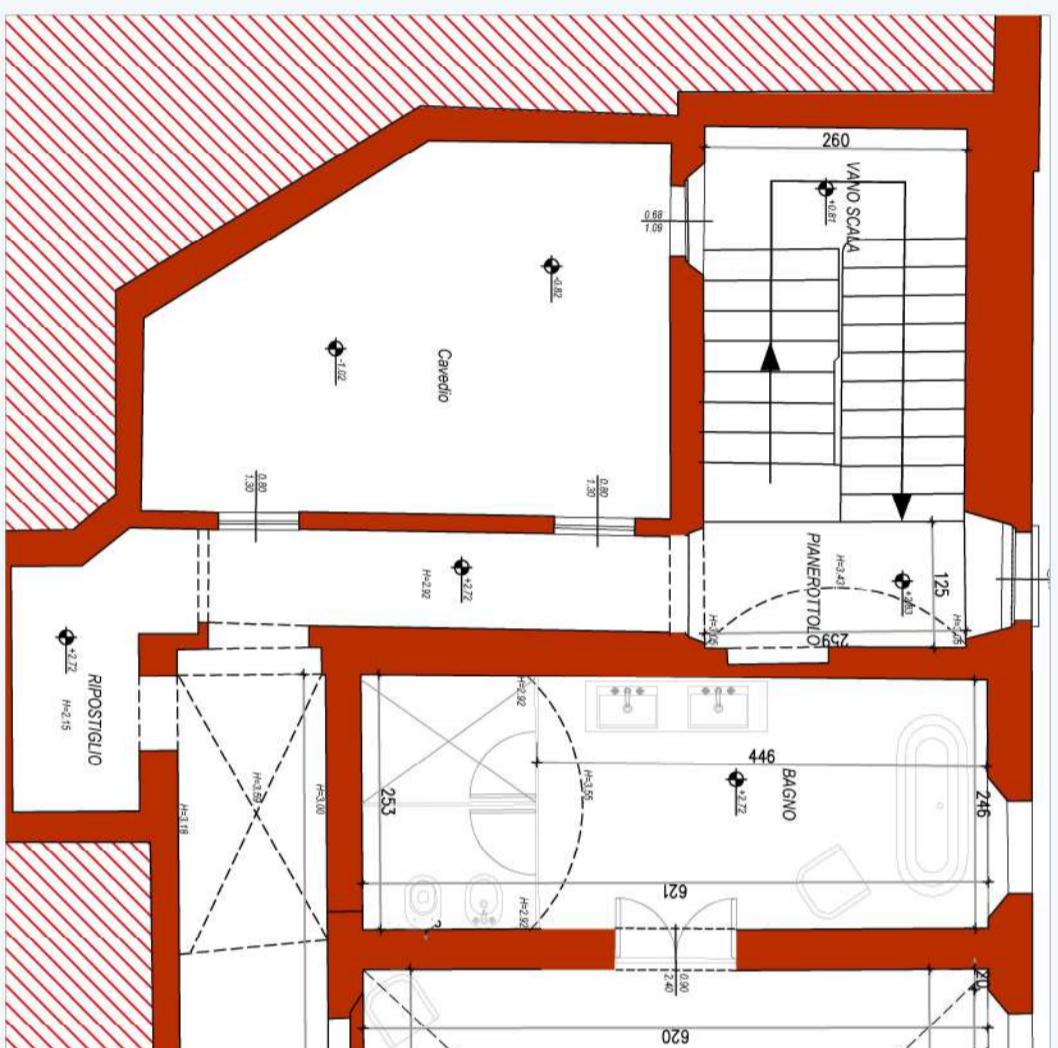
Foto 4



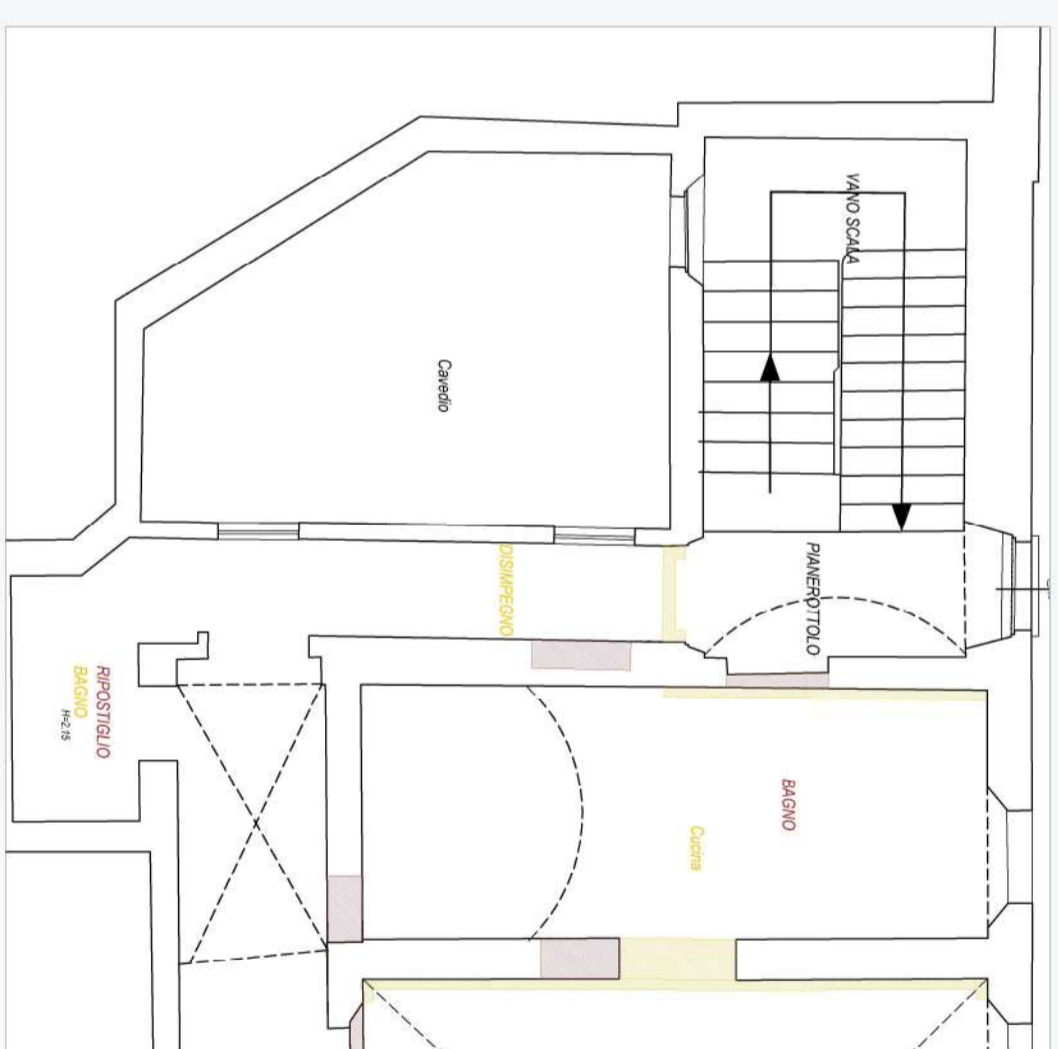
Foto 5



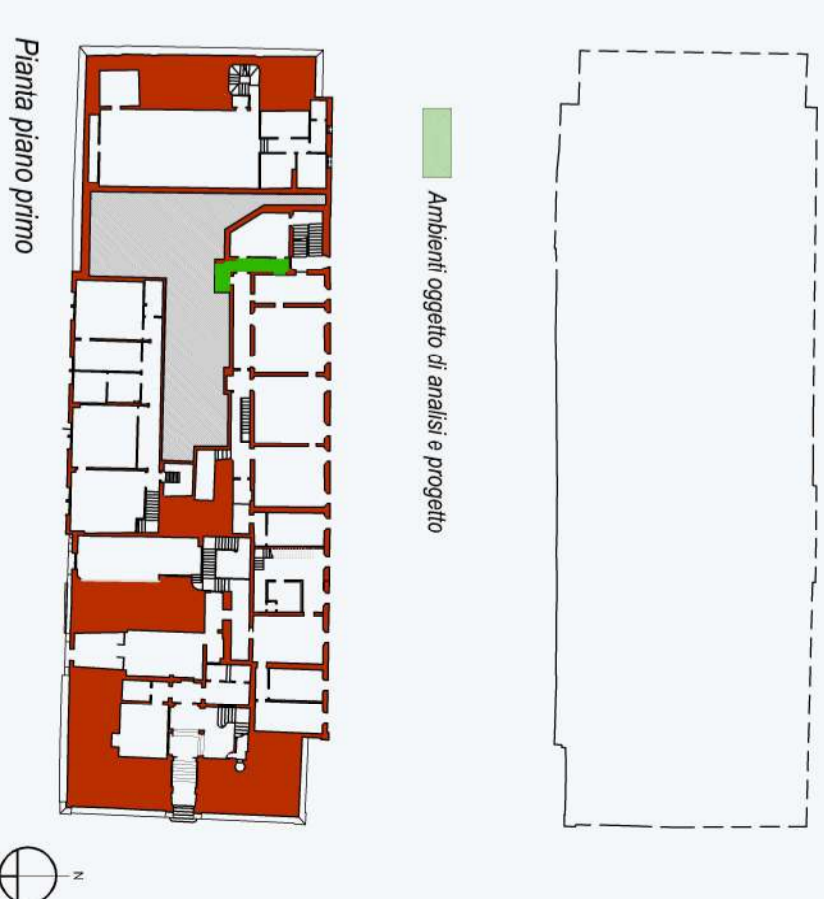
Stato di fatto



Stato di progetto



Stato comparativo



Pianta piano primo

Ambienti oggetto di analisi e progetto



Foto 1



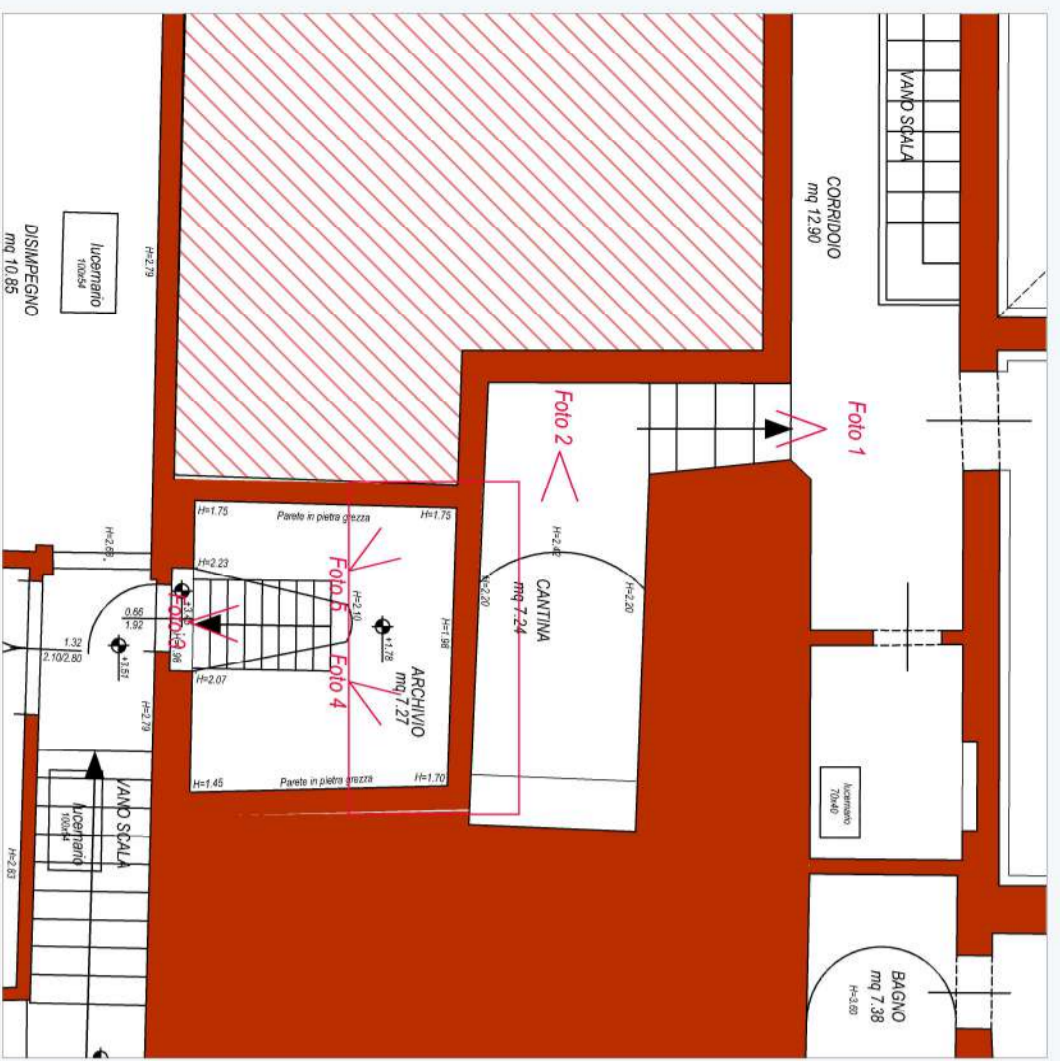
Foto 2



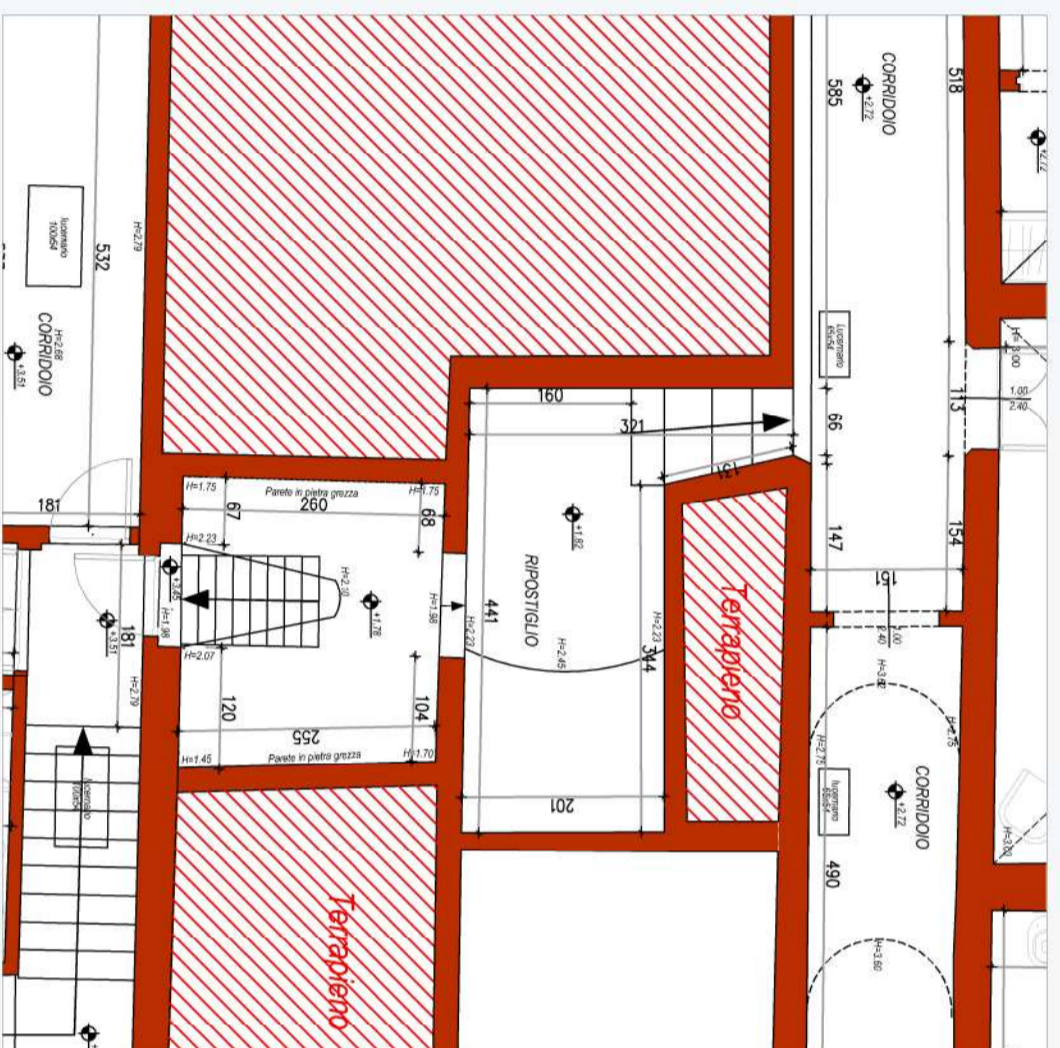
Foto 3



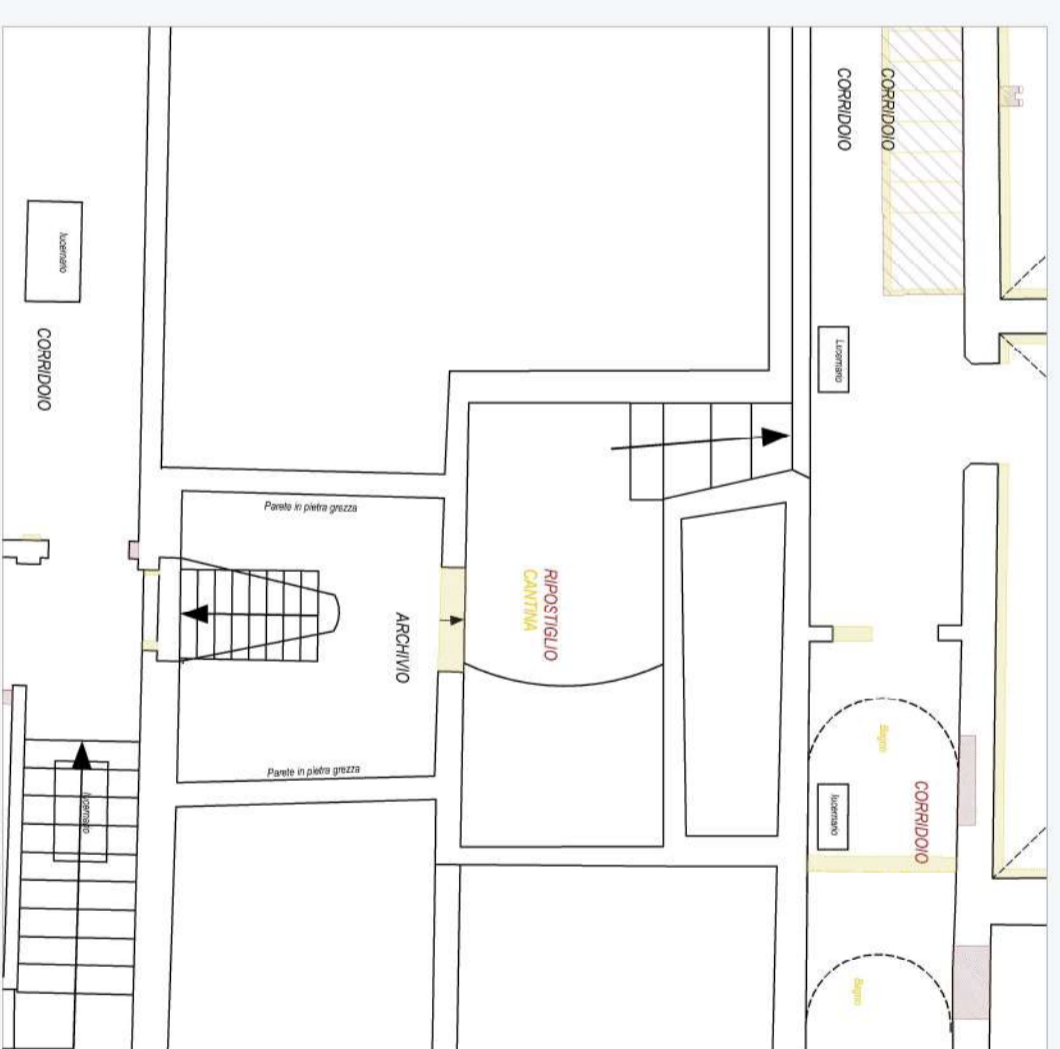
Foto 4



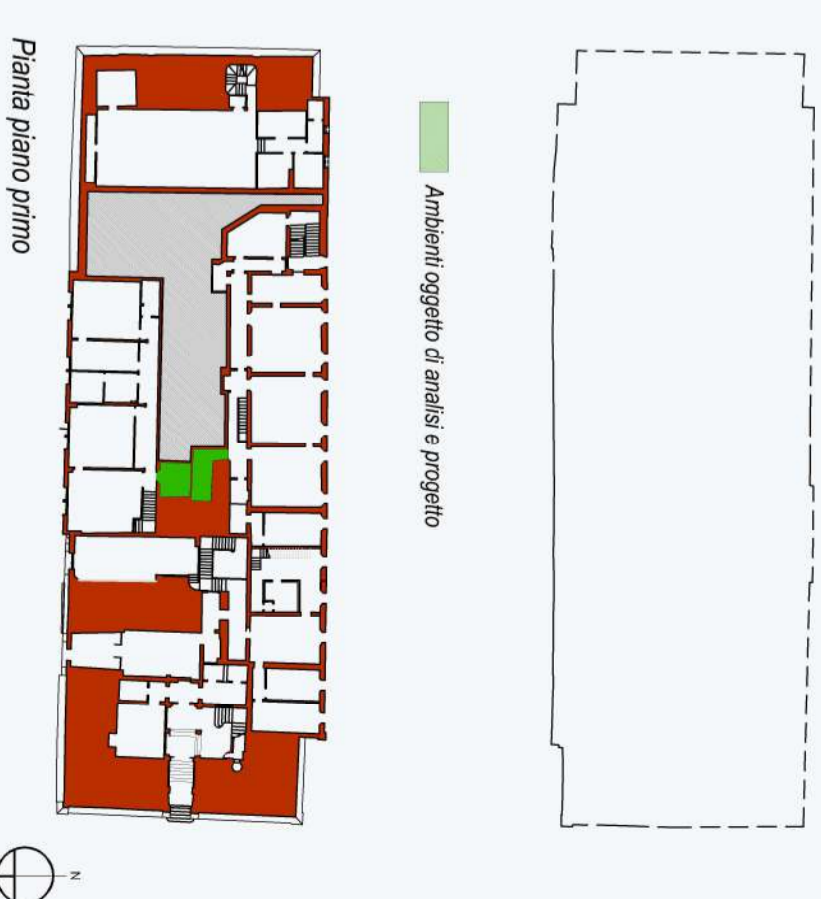
Stato di fatto



Stato di progetto



Stato comparativo



Pianta piano primo



Foto 1



Foto 2



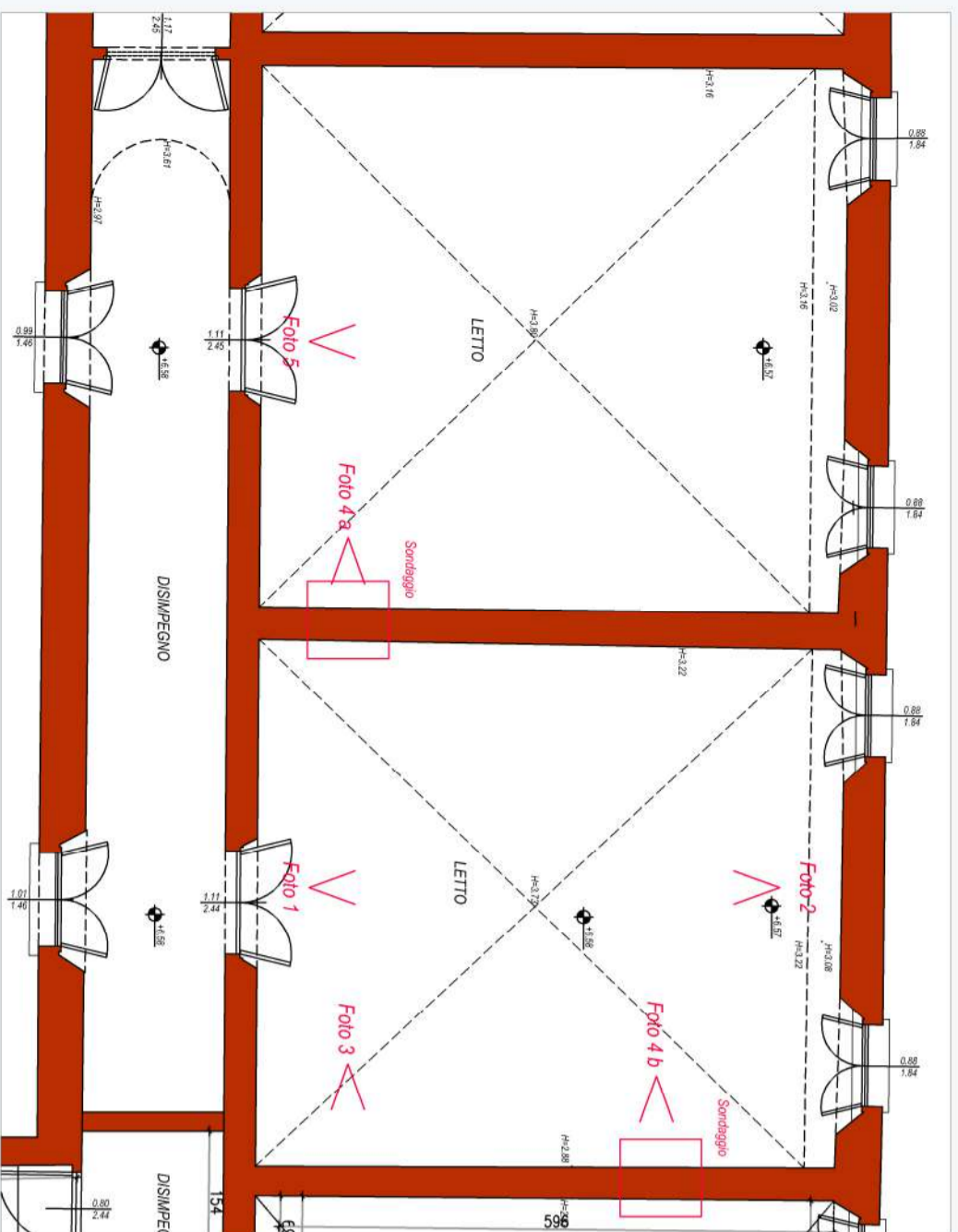
Foto 3



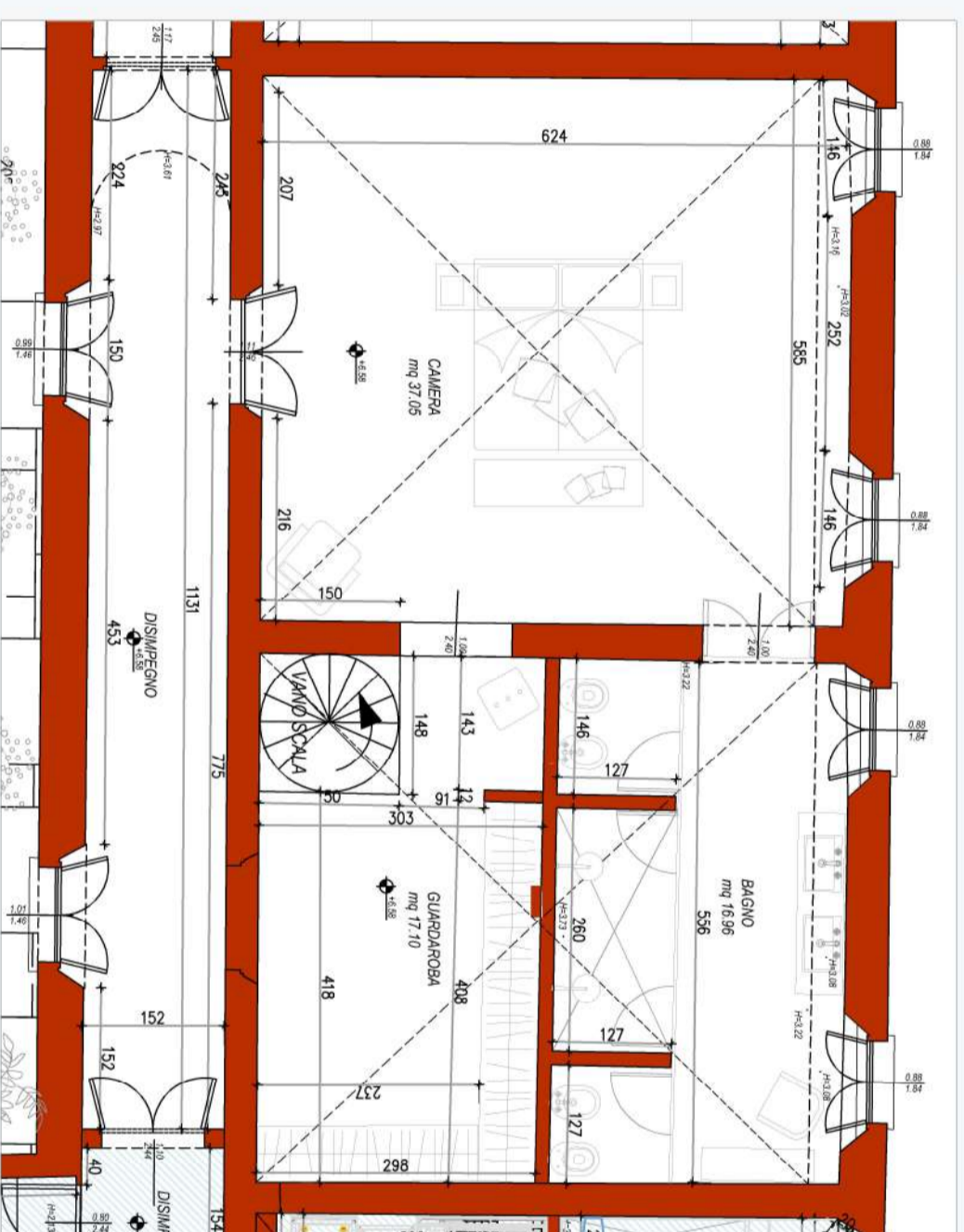
Foto 4



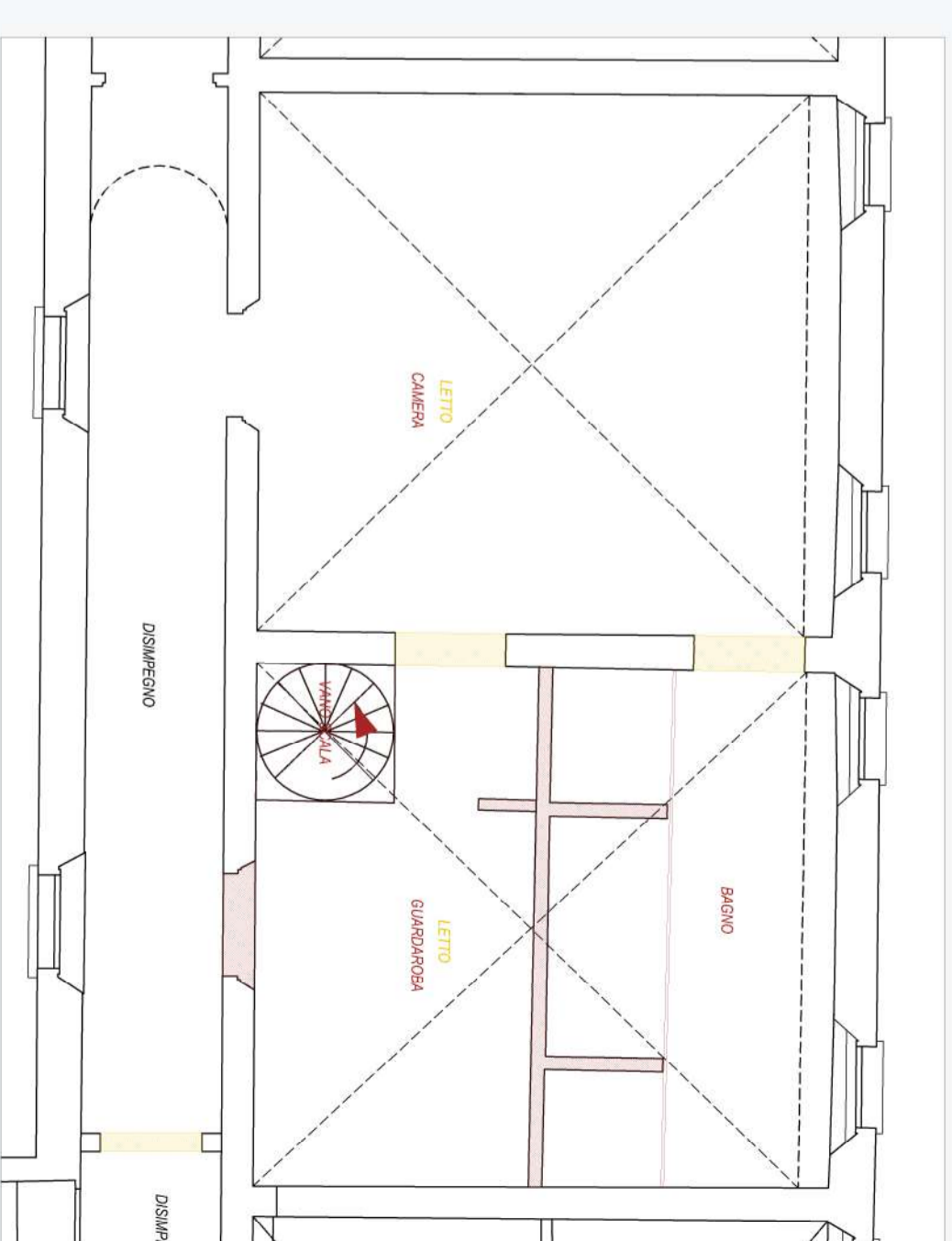
Foto 5



Stato di fatto scala 1:75



Stato di progetto scala 1:75



Stato comparativo scala 1:75



Foto 1


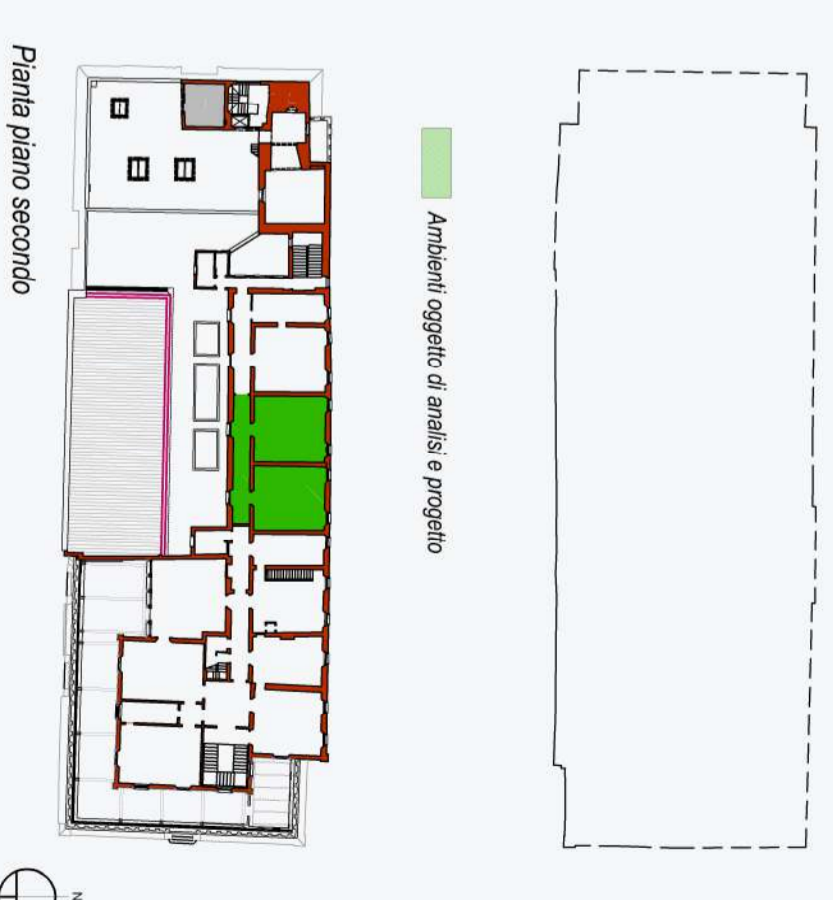


Foto 3



Pianta piano secondo



Foto 2



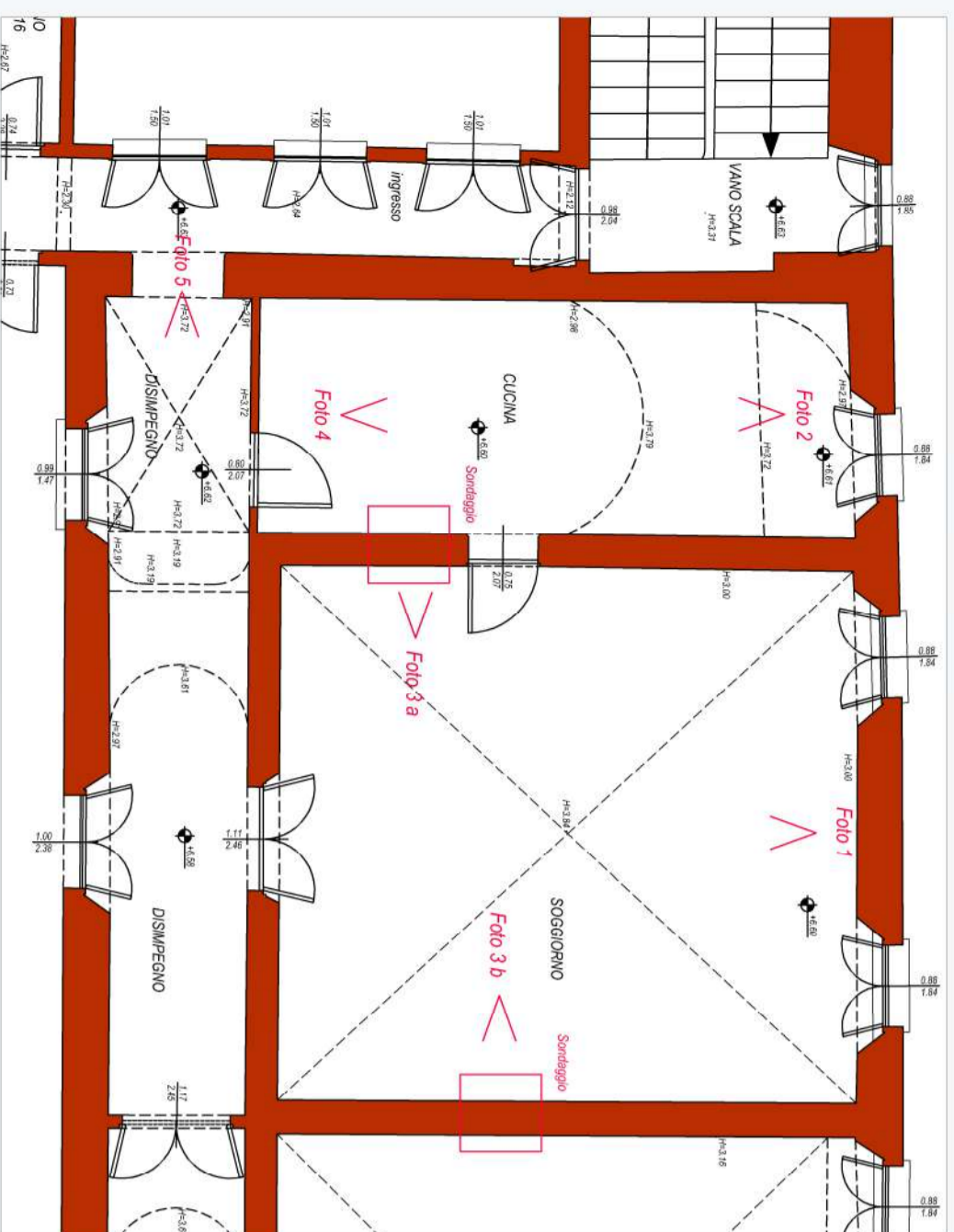
Foto 4 a



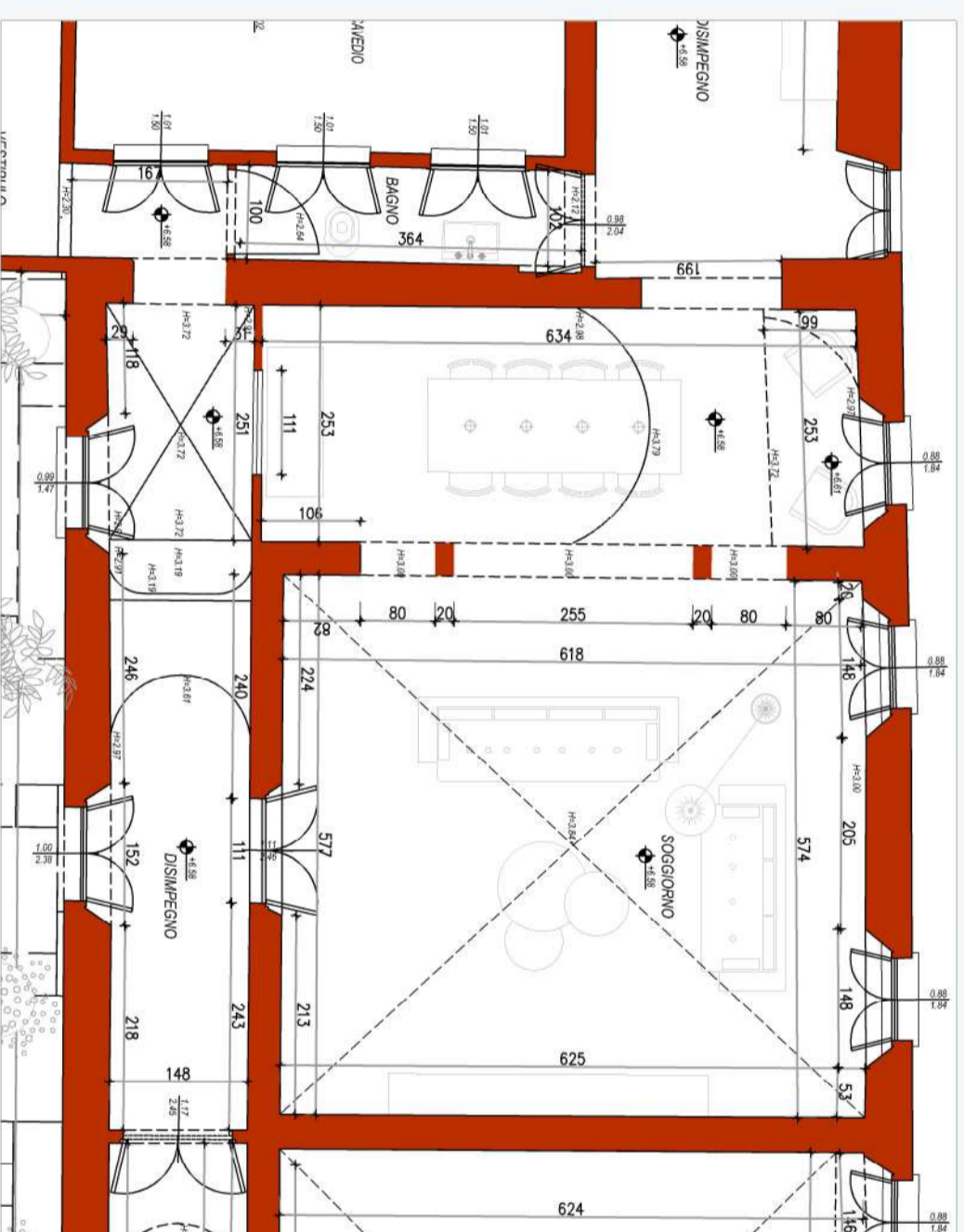
Foto 4 b



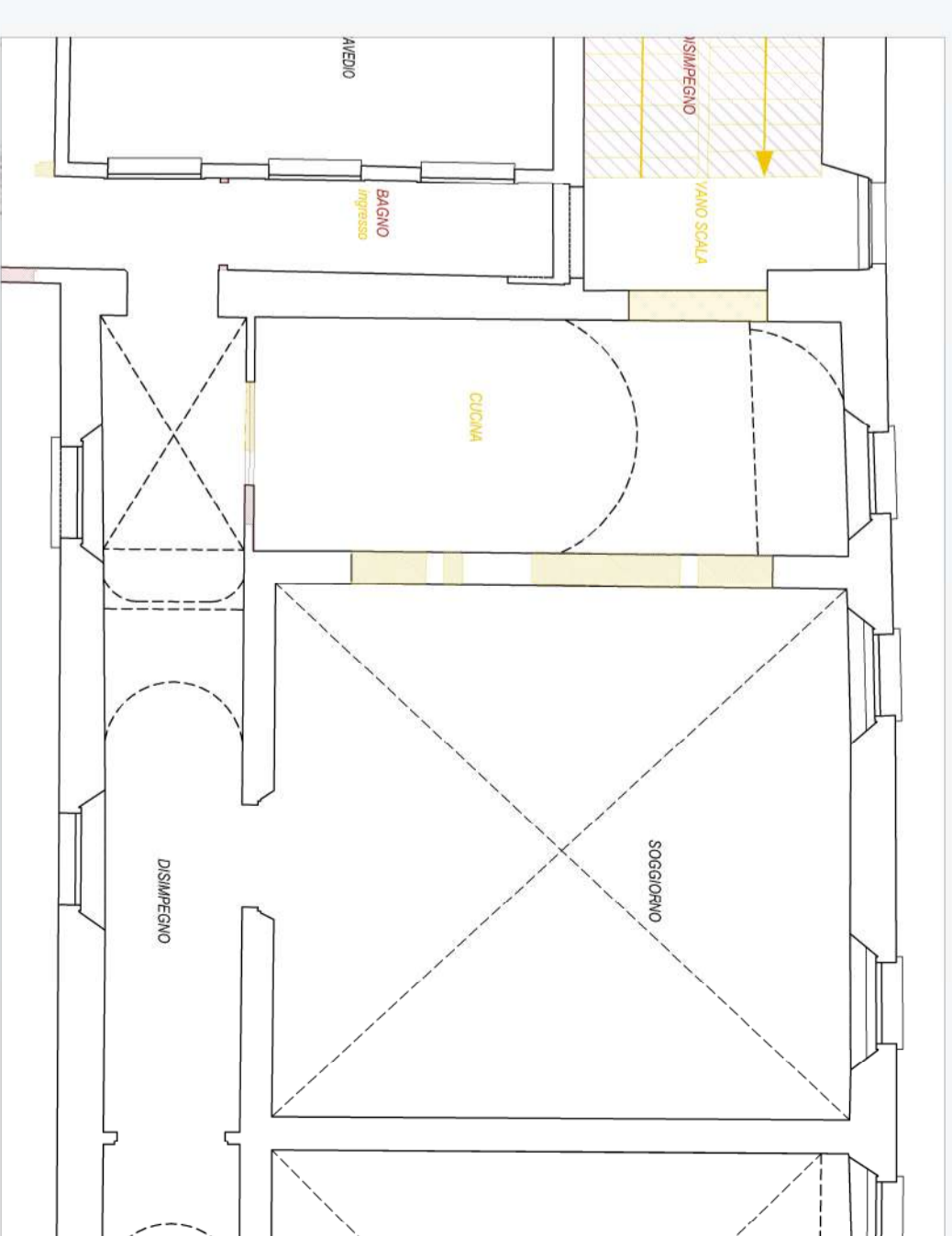
Foto 5



Stato di fatto scala 1:75



Stato di progetto scala 1:75



Stato comparativo scala 1:75




Foto 1



Foto 3 a




Foto 3 b

Pianta piano secondo

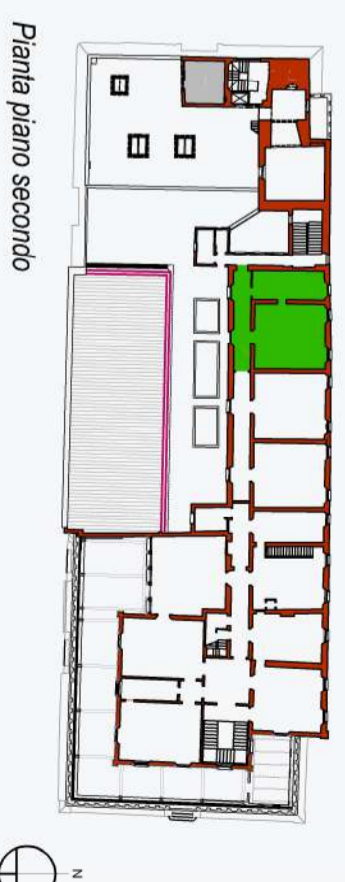


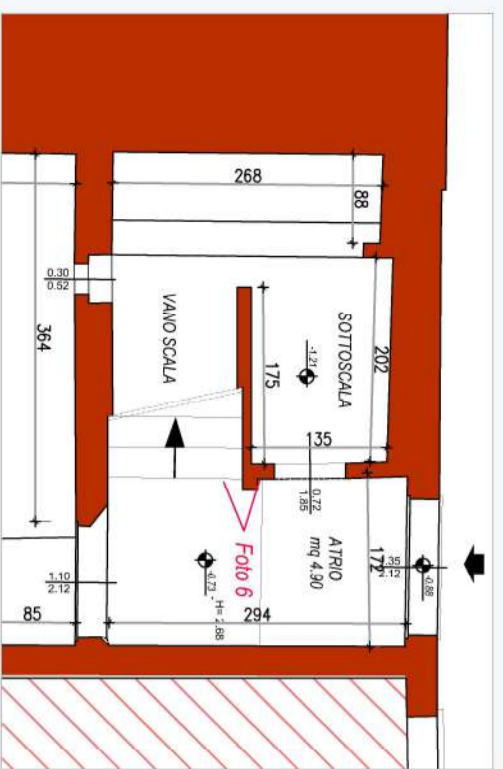
Foto 2



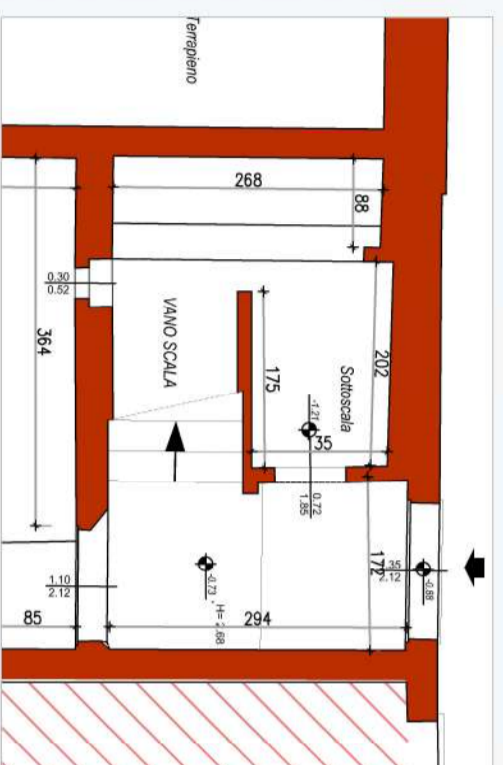
Foto 4



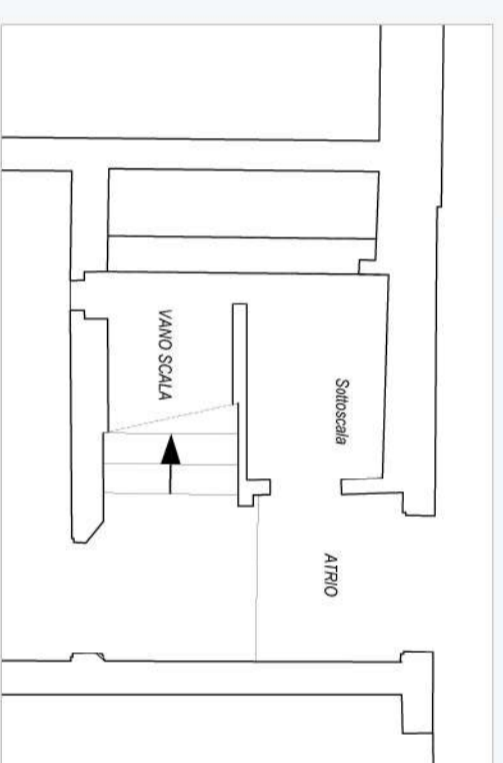
Foto 5



Stato di fatto



Stato di progetto

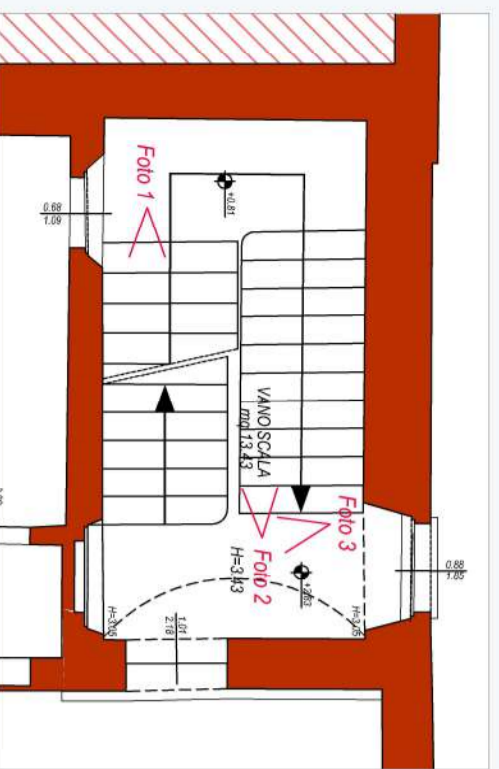


Stato comparativo

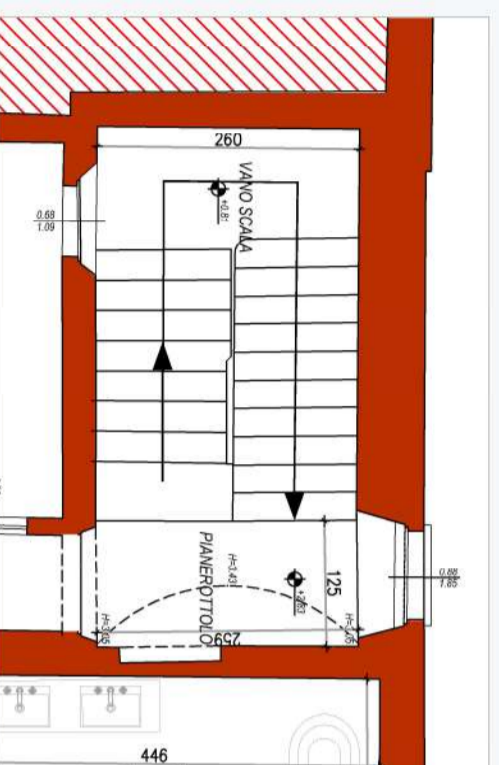


Pianta piano terra - bastione sud

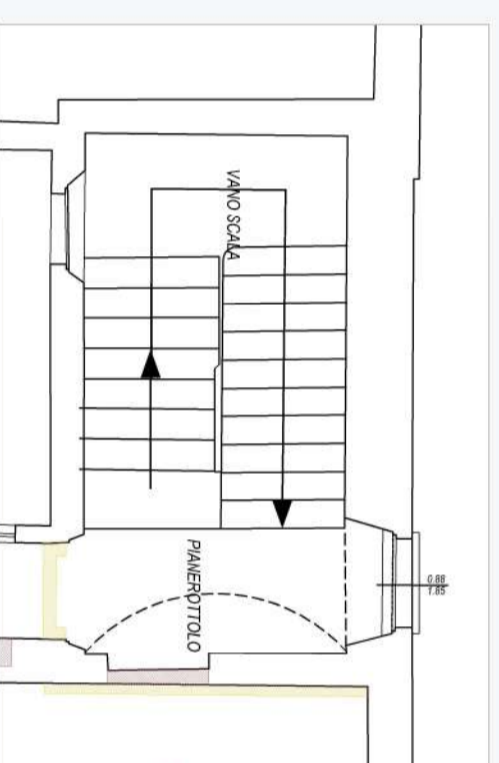
Ambienti oggetto di analisi e progetto



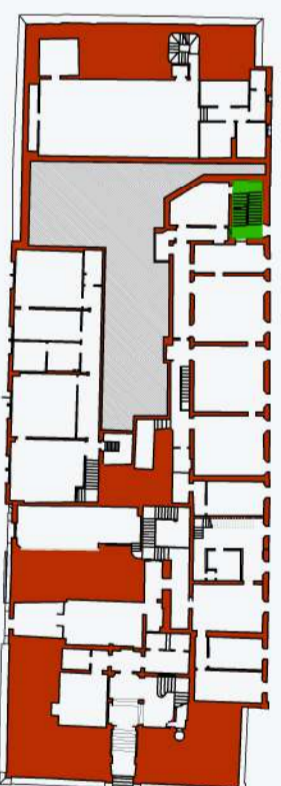
Stato di fatto



Stato di progetto

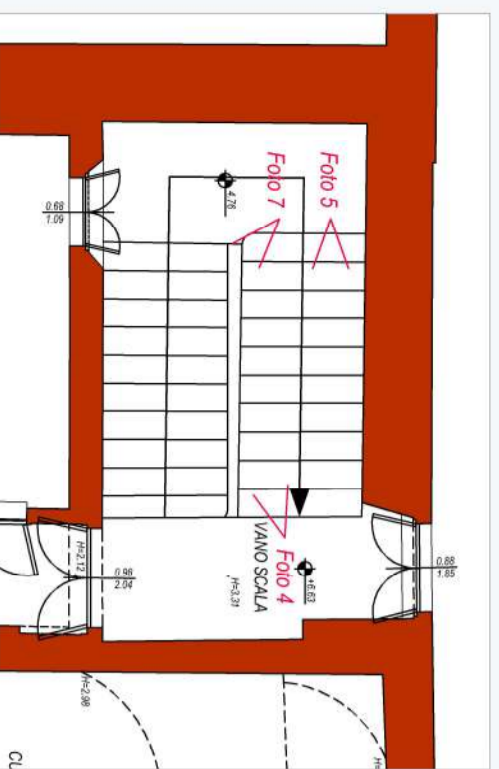


Stato comparativo

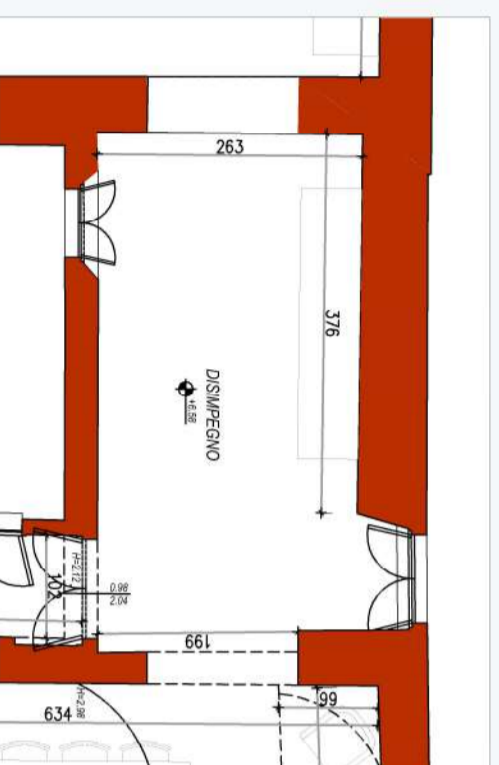


Pianta piano primo - bastione sud

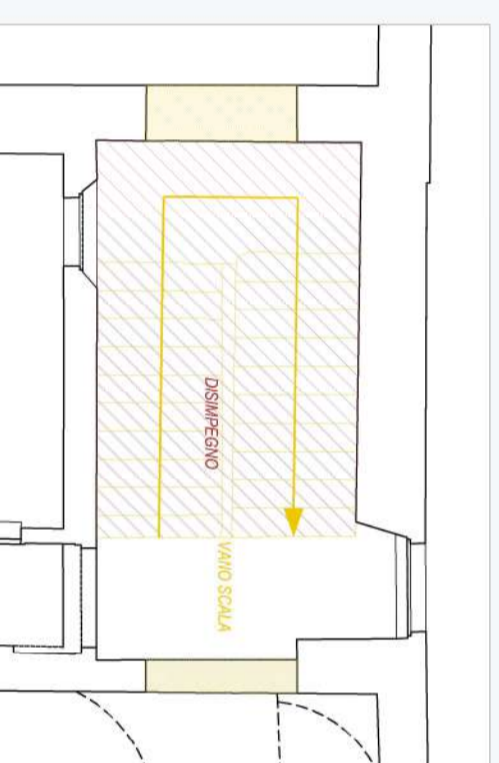
Ambienti oggetto di analisi e progetto



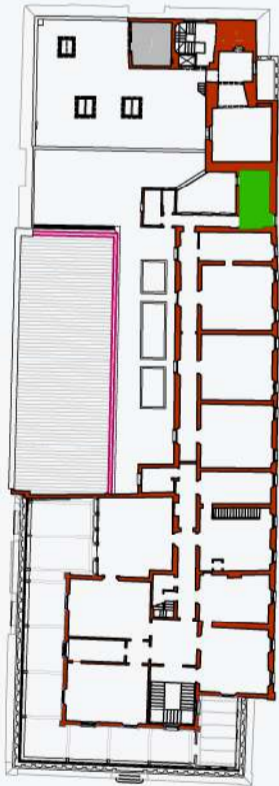
Stato di fatto



Stato di progetto



Stato comparativo



Pianta piano secondo - bastione sud

Ambienti oggetto di analisi e progetto



Foto 7



Foto 6



Foto 1



Foto 2



Foto 3



Foto 4




Foto 5