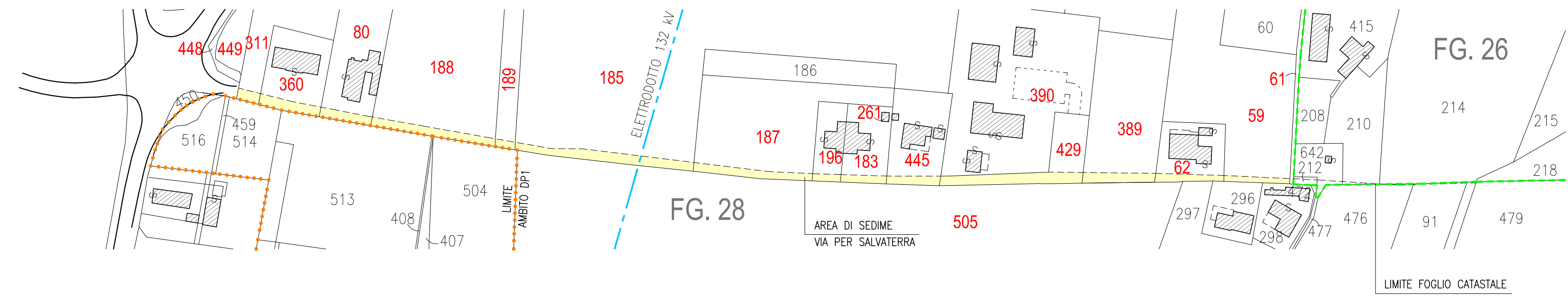
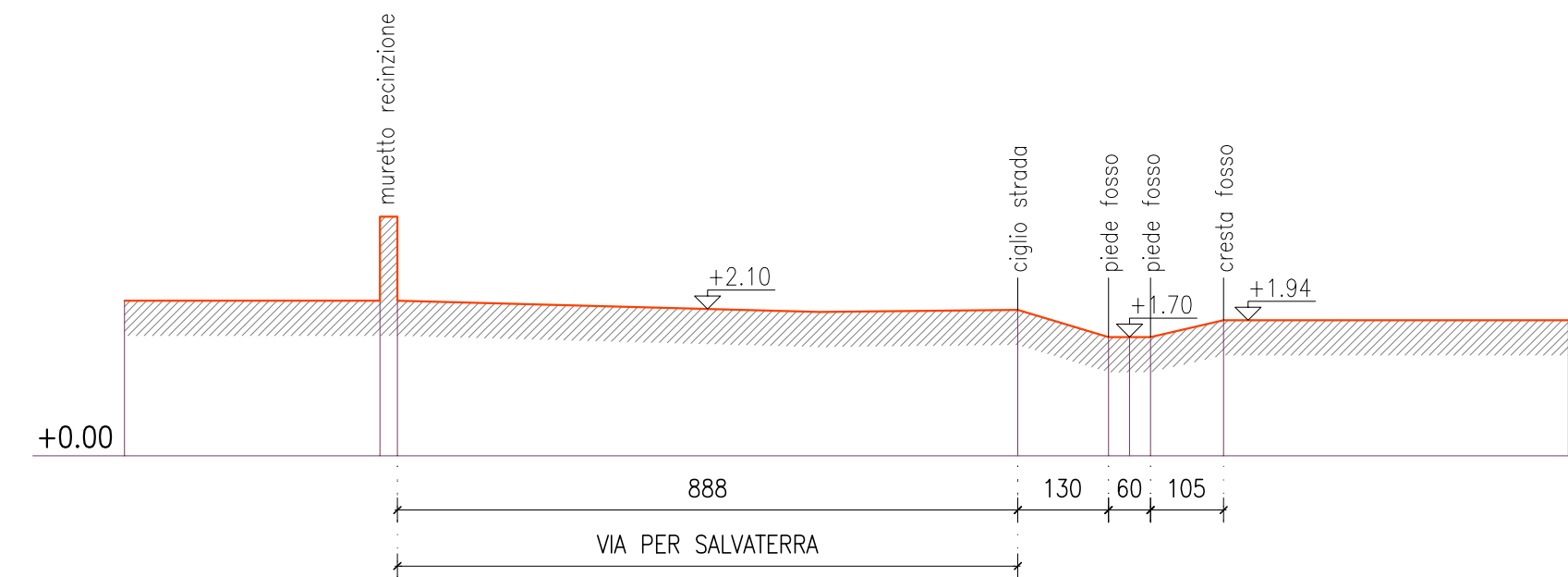
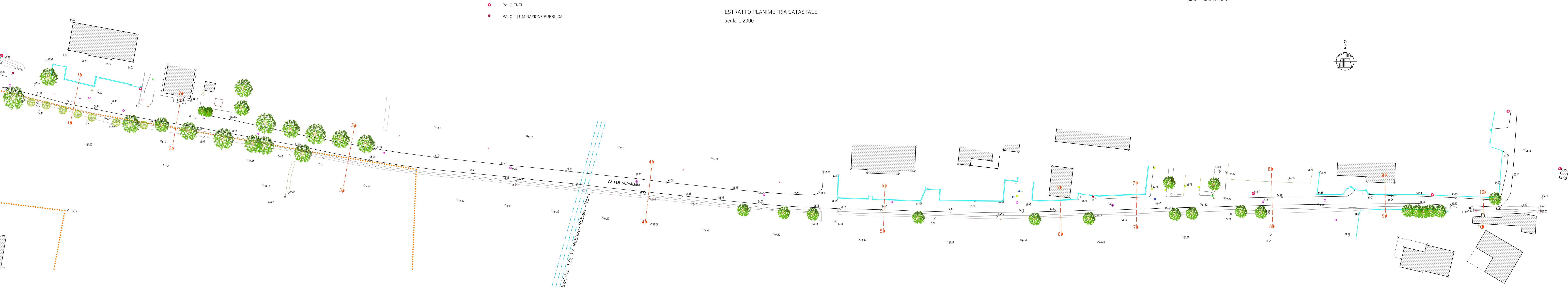


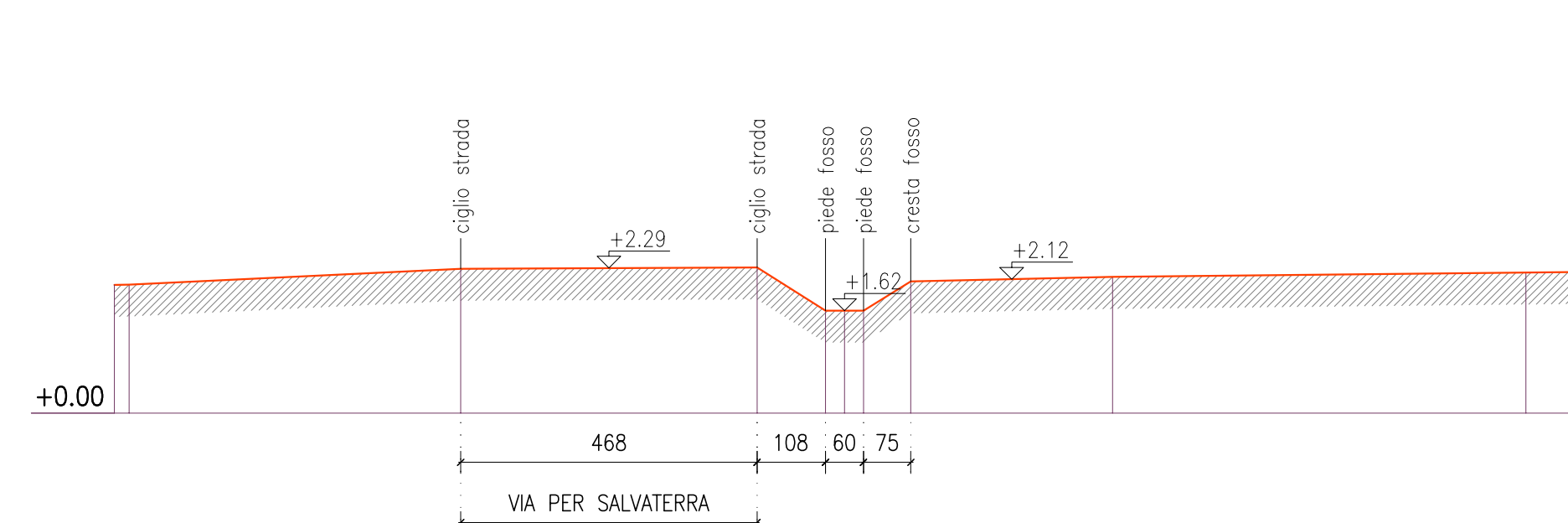
PLANIMETRIA VIA PER SALVATERRA - RILIEVO PIANO-ALTIMETRICO
scala 1:500



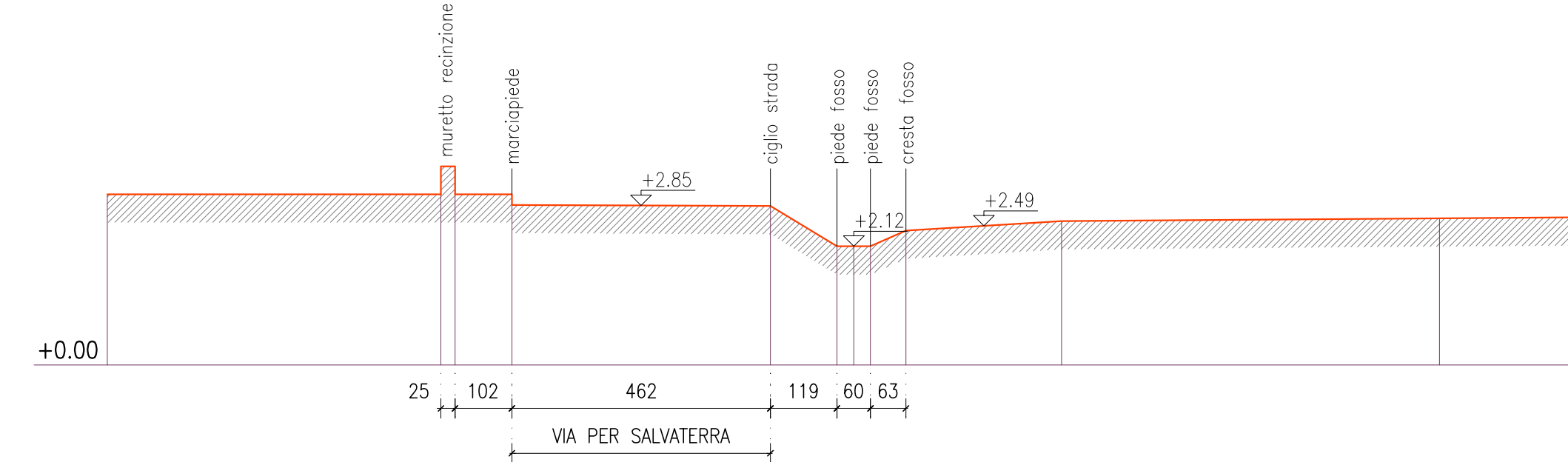
ESTRATTO PLANIMETRIA CATASTALE
scala 1:2000



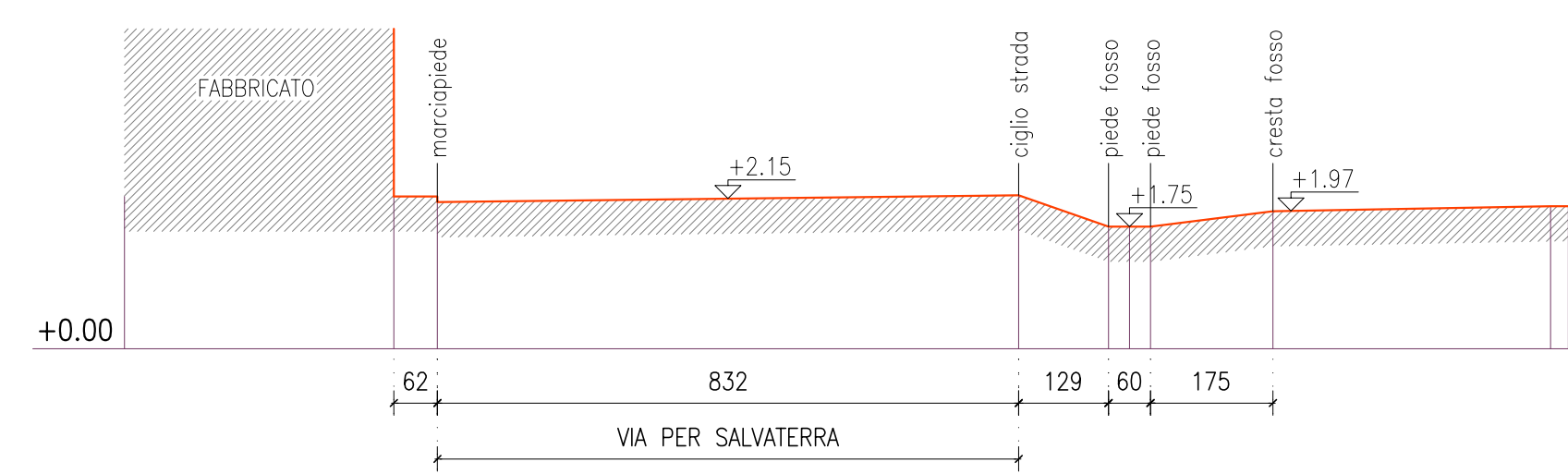
SEZIONE 1
scala 1:100



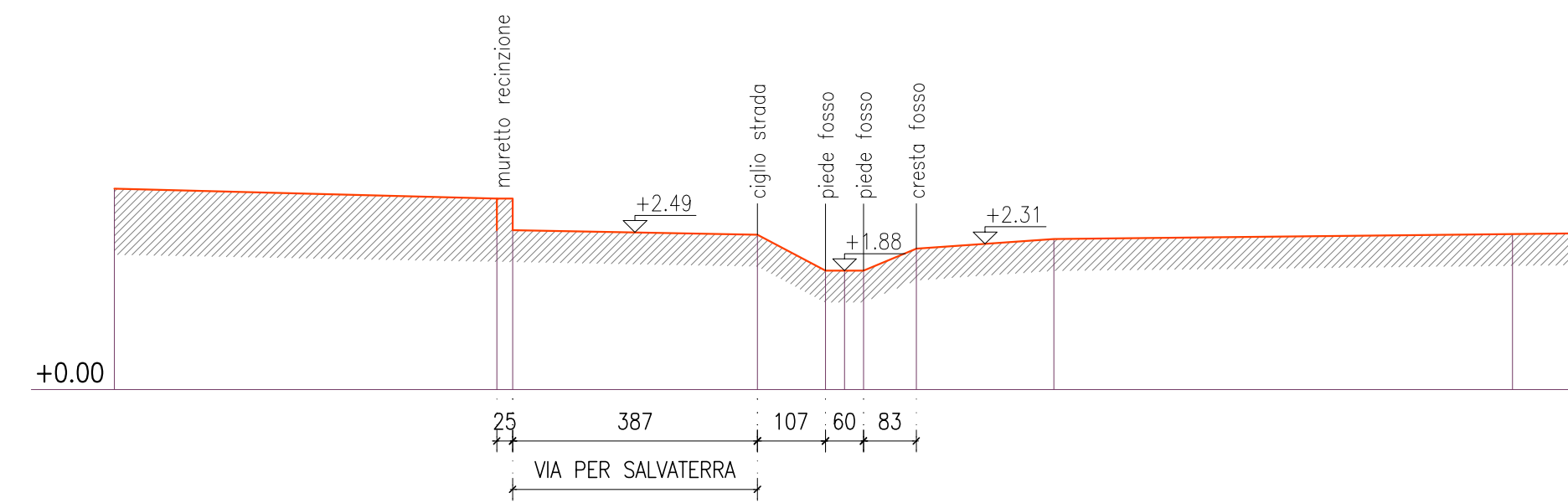
SEZIONE 4
scala 1:100



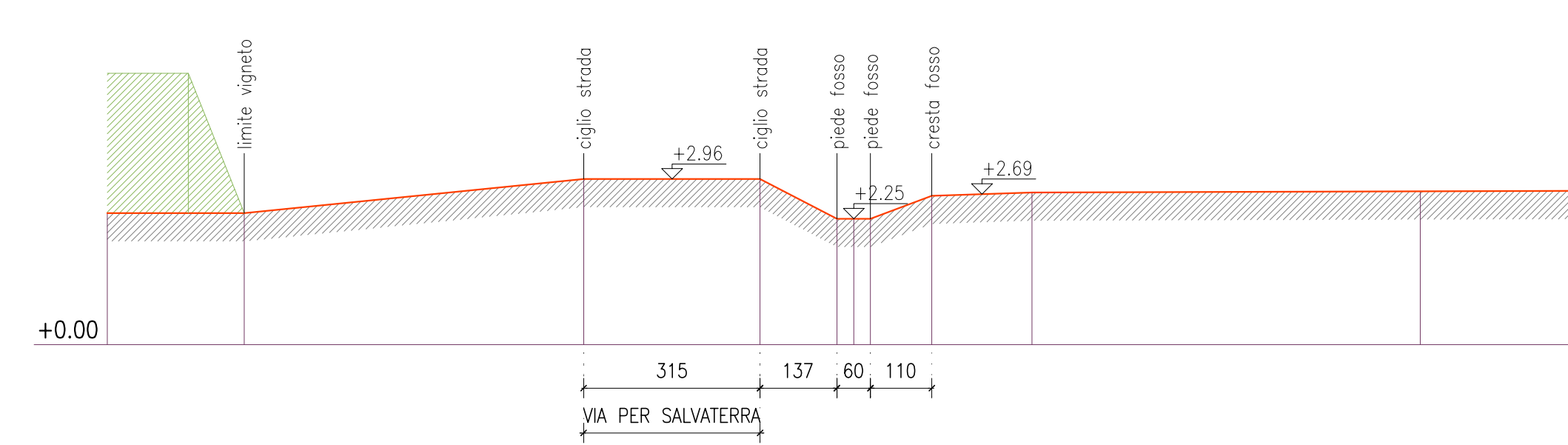
SEZIONE 7
scala 1:100



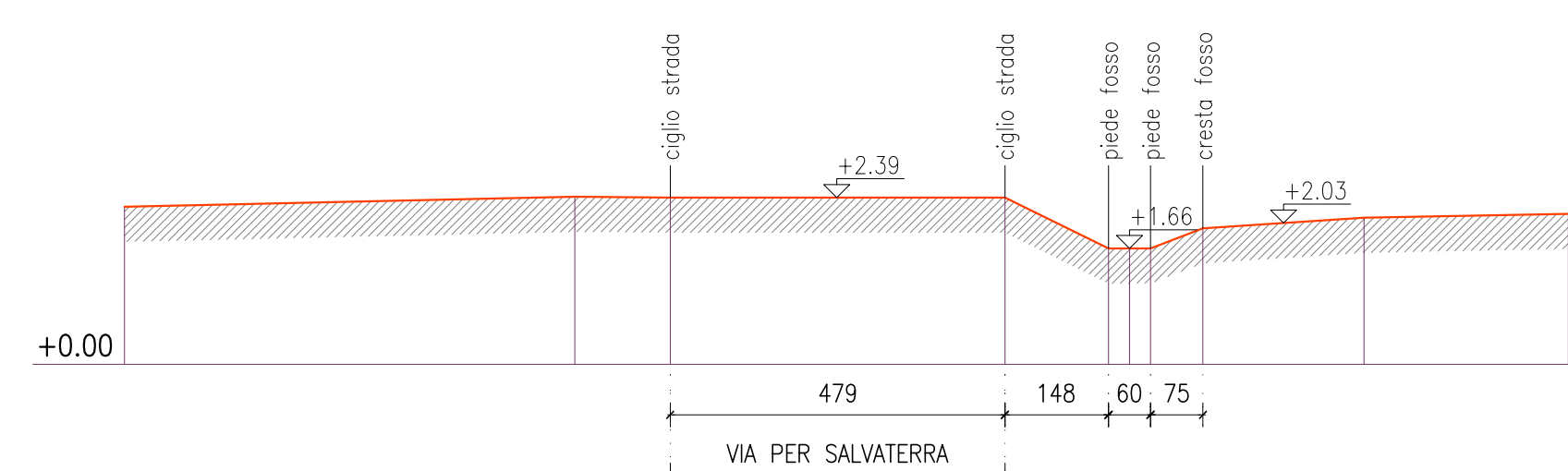
SEZIONE 2
scala 1:100



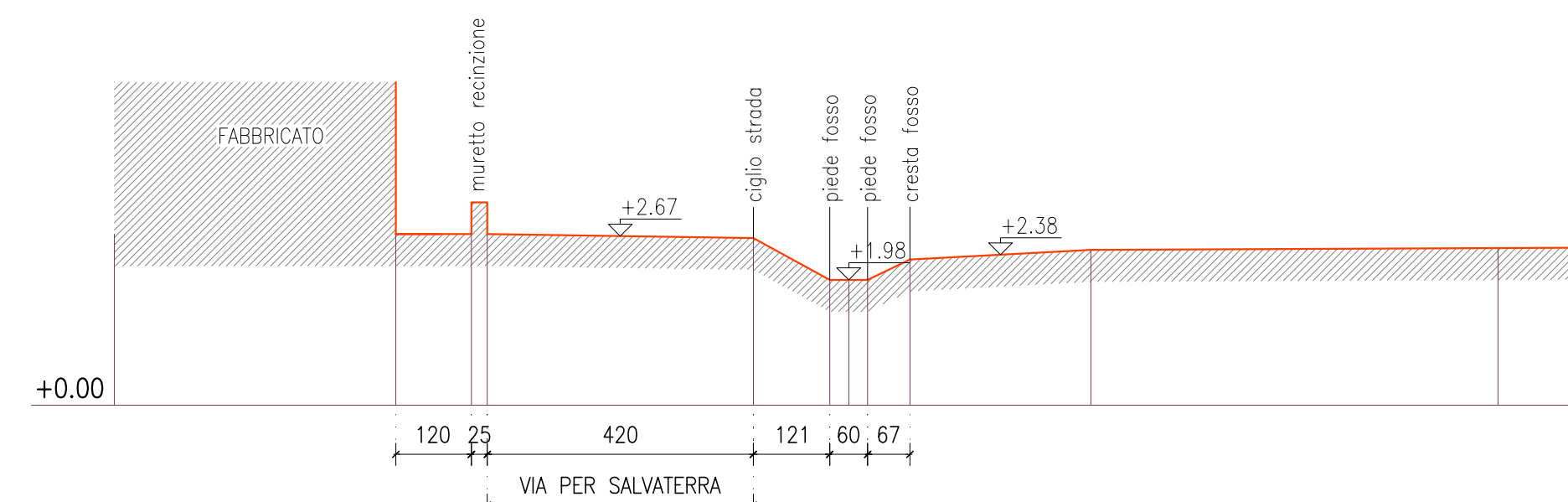
SEZIONE 5
scala 1:100



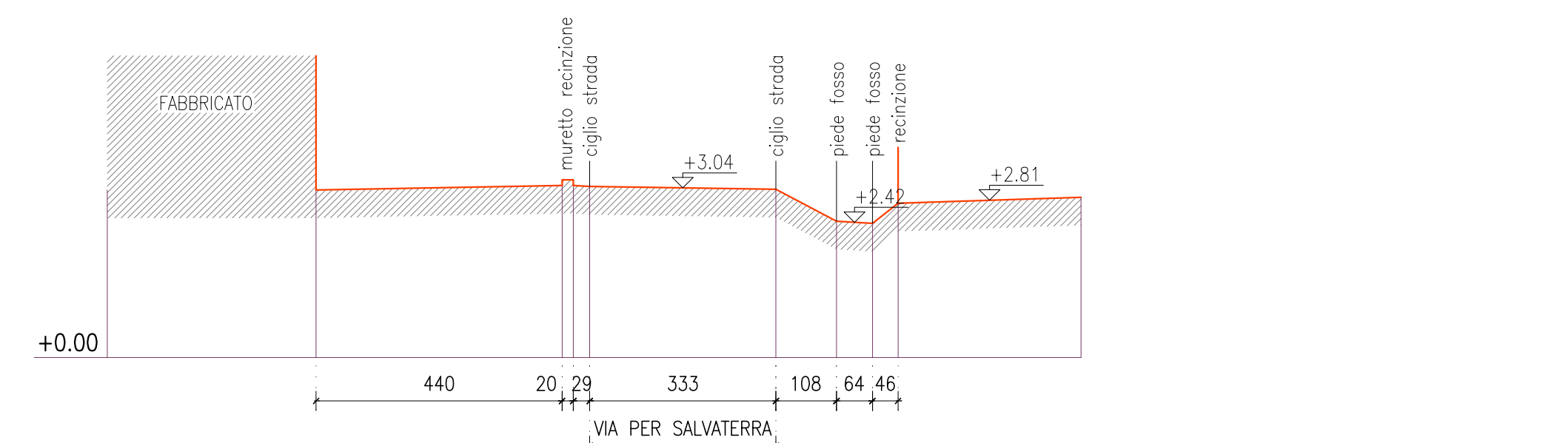
SEZIONE 8
scala 1:100



SEZIONE 3
scala 1:100

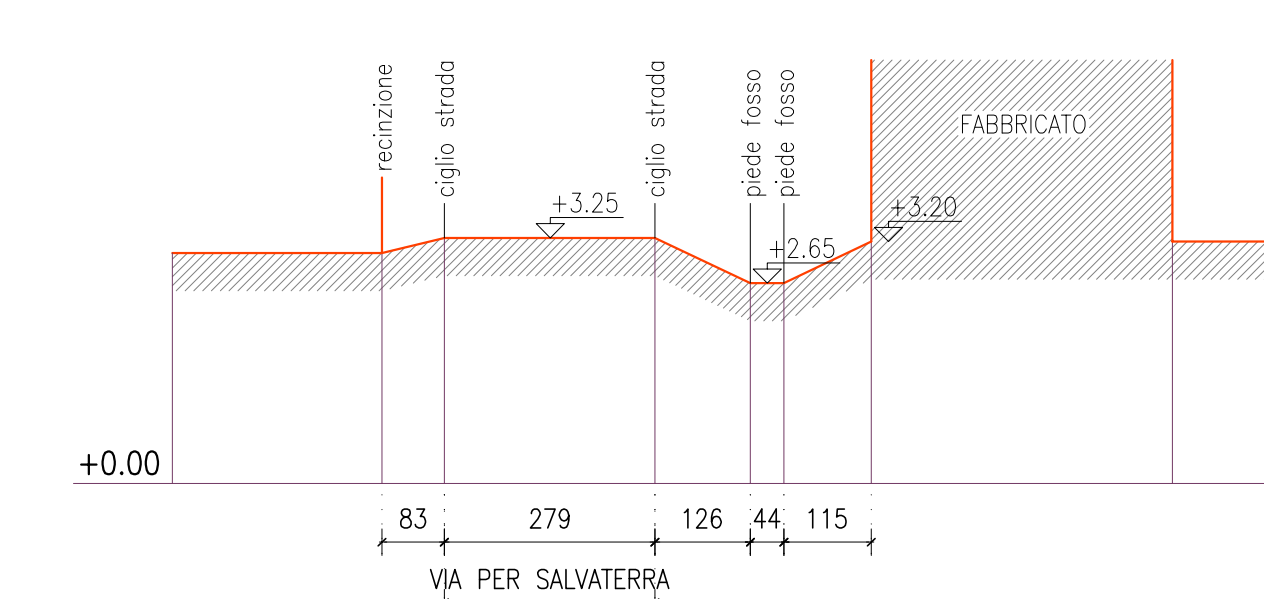


SEZIONE 6
scala 1:100



SEZIONE 9
scala 1:100

+62,00 QUOTA ASSOLUTA S.L.M.
PRESA A CAPOSALDO +0,00



SEZIONE 10
scala 1:100

COMUNE di RUBIERA
(Provincia di Reggio Emilia)

PROGETTO URBANISTICO - ACCORDO OPERATIVO
(L.R. 21.12.2017 N. 34)

SCHEDA D'AMBITO DPI DEL PSC
ZONA PRODUTTIVA

TAV. 3/21
RILIEVO PIANO-ALTIMETRICO E SEZIONI
VIA PER SALVATERRA
Versione 3: Integra e sostituisce le Tav. 3 e 3/11 del 07.12.21 e 6.10.22

SOGGETTATUORI: **E-COMER srl**
PERLA VERDE srl
GZ srl

SCALA: 1:500 / 1:100	DATA: Maggio 2023	APPREZZIO: Progetto DPI	CORRETTURA: AMBITO DPI
NOTE: 22/21	REVISIONI: 48	FILE: 20230508_0001_Planimetria DPI - 01	PRODOTTORE: STUDIO CHOROS ASSOCIATO

Progetto urbanistico generale
Bellel Giancarlo geometra
Ponzi Gianluca architetto

CHOROS
Progettazione civile, industriale, urbanistica
STUDIO CHOROS ASSOCIATO
Via Emilia Ovest n. 21/A - 42048 Rubiera (Reggio Emilia)
Tel. 0522626348 - Cell. 3773686889 - Fax 0522626229 - e-mail: choros@studiochoros.it - pec: giancarlo.bellel@gpspc.it