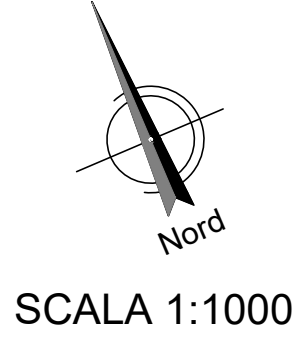


VISTA 1

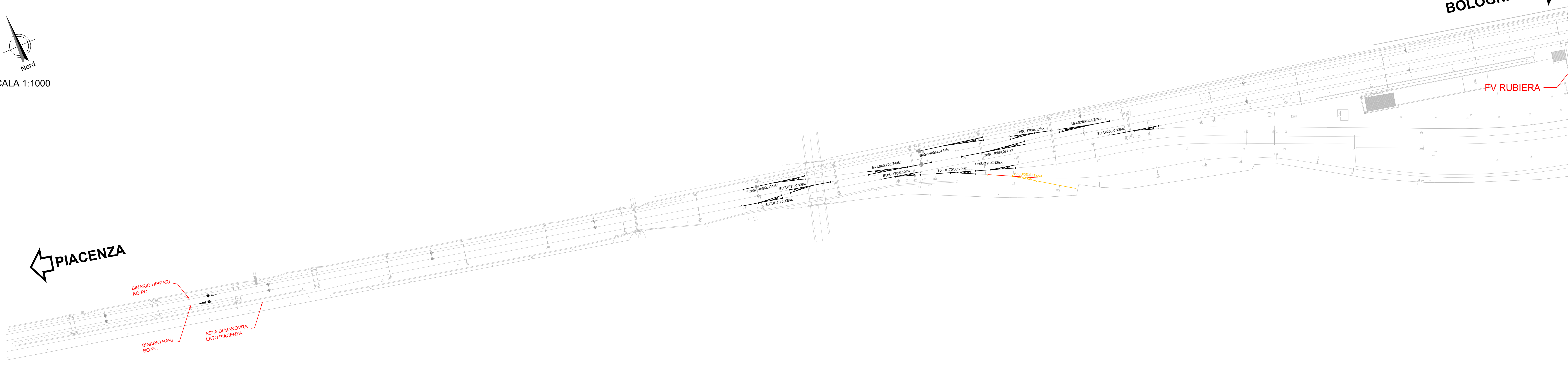


SCALA 1:1000

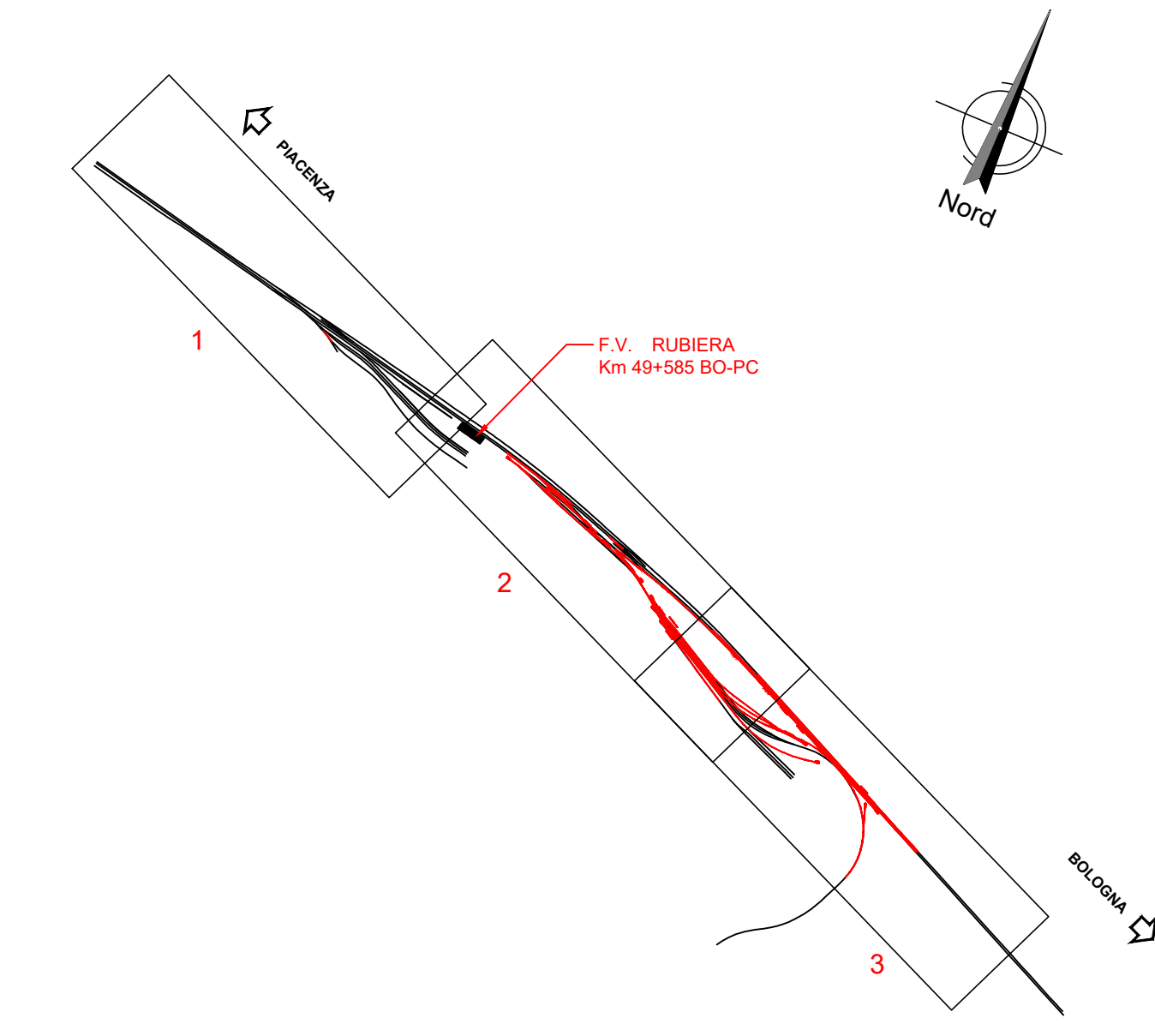
PIACENZA

BOLOGNA

FV RUBIERA



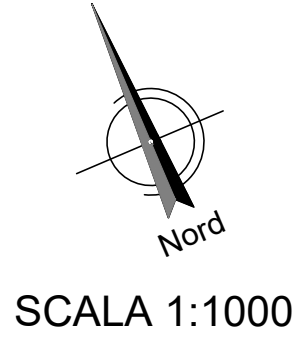
PIANTA CHIAVE



LEGENDA

- Armamento progetto
- Armamento stato attuale
- Armamento demolizioni

VISTA 2



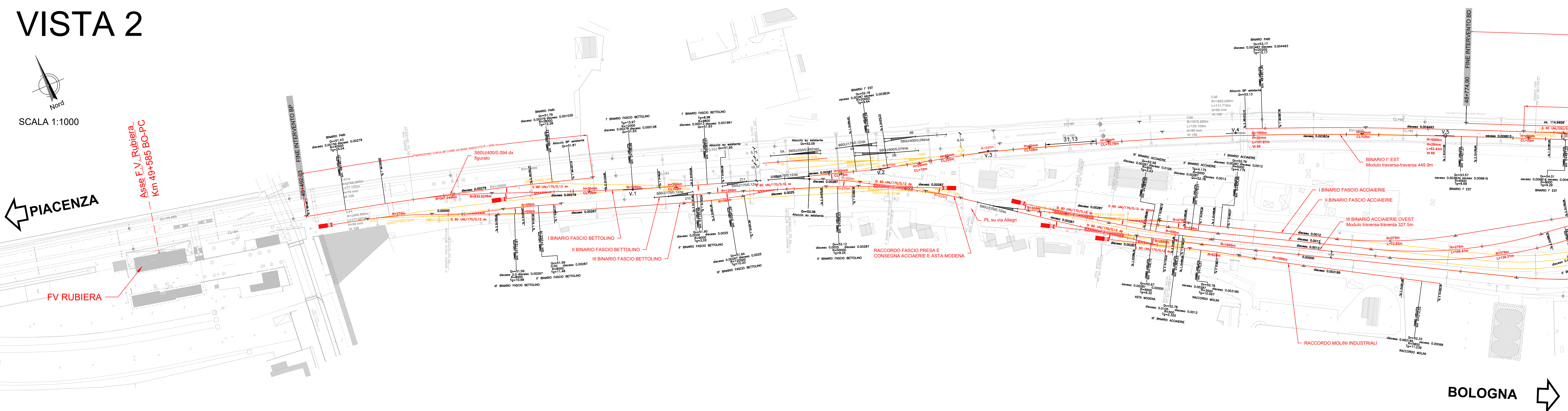
SCALA 1:1000

PIACENZA

Asse E.V. Rubiera Km 49+565 BO-PC

FV RUBIERA

BOLOGNA



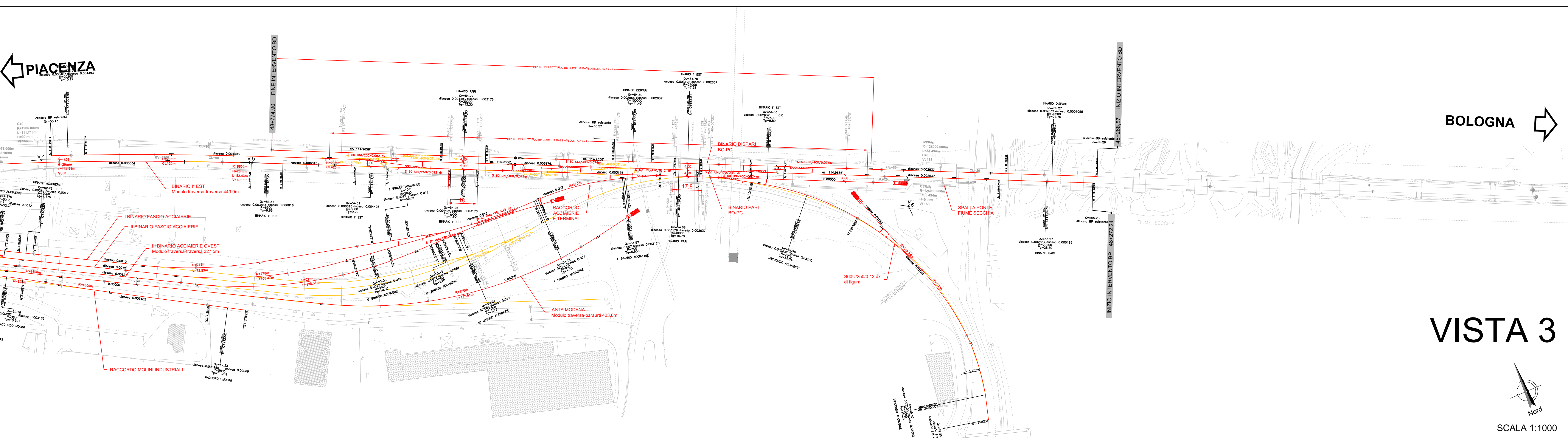
Tabellini planimetrici

V.1	V.2	V.3
N = 4946235.24	N = 4946186.964	N = 4946171.226
E = 1641456.37	E = 1641601.083	E = 1641666.365
R = 1200	R = 670.000	R = 540.000
α = 2.82861	α = 4.59481	α = 5.99894
Sv = 33.317	Sv = 33.357	Sv = 30.885
T = 26.671	T = 24.189	T = 25.461
CL = 20.00	CL = 15.00	CL = 20.00
V = 60 km/h	V = 60 km/h	V = 60 km/h
P = 0.001	P = 0.002	P = 0.002
m = 0.0139	m = 0.0140	m = 0.0309
h = 2.0 cm	h = 3.0 cm	h = 4.0 cm

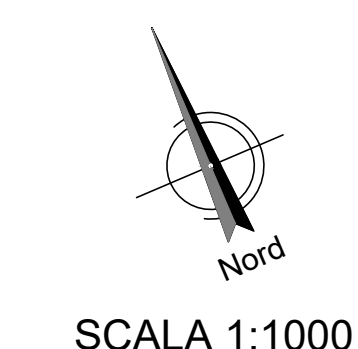
V.4	V.5	V.6
N = 4946121.71	N = 4946069.70	N = 4945886.02
E = 1641810.56	E = 1641927.96	E = 1642289.17
R = 1805	R = 5500	R = 170
α = 5.48375	α = 1.193285	α = 36.66616
Sv = 137.913	Sv = 82.4338	Sv = 169.123
T = 78.009	T = 50.8009	T = 92.30
CL = 15.78	CL = 20	CL = 0
V = 60 km/h	V = 60 km/h	V = 30 km/h
P = 0.001267	P = 0.001	P = 0
m = 0.0057	m = 0.00303	m = 0
h = 2.0 cm	h = 2.0 cm	h = 0 cm

PIACENZA

BOLOGNA



VISTA 3



SCALA 1:1000

COMMITTENTE:

PROGETTAZIONE:

CUP: J64H17000110001

U.O. PROGETTAZIONE INTEGRATA NORD

PROGETTO DEFINITIVO

PP/ACC DI RUBIERA E TRATTA DI BLOCCO RUBIERA - REGGIO EMILIA

TRACCIATO E ARMAMENTO
STAZIONE DI RUBIERA
PLANIMETRIA DI PROGETTO

SCALA: 1:1000

COMMESSA	LOTTO	FASE	ENTE	TIPO DOC.	OPERA/DISCIPLINA	PROGR.	REV.
NB2C	01	D	26	P7	IF01A1	001	A

Rev.	Descrizione	Redatto	Data	Verificato	Data	Approvato	Data	Autorizzato Data
A	Emissione esecutiva	S. Agostini	30/11/21	A. De Biasi	30/11/21	M. Santoni	30/11/21	30/11/21

File: NB2C01D26P7F01A1001A.dwg n. Elab.: